




# Schilstobel

Schils

<b>Info: The quality of this description has not been checked yet or was rated bad.</b> If you know this canyon, please check this description and file a report with a rating for this description using <i>Reports</i> -> <i>+New Report</i> . Should you notice any error, please let us know or join the community in order to fix this description yourself.		
<b>Create:</b> 2023-03-09 20:54:18	<b>Update:</b> 2023-10-14 09:16:22	<b>Print:</b> 2024-12-22 01:12:46
<b>Country:</b> Schweiz / Switzerland <b>Region:</b> Kanton St. Gallen <b>Subregion:</b> Wahlkreis Sarganserland <b>Town:</b> Flums		
<b>Difficulty:</b> not as difficult	<b>Grading:</b> v3 a2 II	<b>Total time:</b> 3h10
<b>Approachtime:</b> 5min	<b>Tourtime:</b> 3h	<b>Returntime:</b> 5min
<b>Altitude entry:</b> 730m	<b>Altitude exit:</b> 480m	<b>Delta Altitude:</b> 250m
<b>Canyon length:</b> 0m	<b>Highest rapell:</b> 40m	<b>Amount rapells:</b>
<b>Transport:</b> Car optional	<b>Rock type:</b>	<b>drainage area:</b> km <sup>2</sup>
<b>Season:</b>	<b>Orientation:</b> Northeast	<b>Best Time:</b>
<b>Rating:</b> ★ 1.8 (1)	<b>Info:</b> ★ 0 ( )	<b>Belay:</b> ★ 0 ( )
<b>Specialities:</b>		
<b>Gear:</b>		
<b>Summary:</b> (machine translated) Interesting non-difficult canyon with a few rappels.		
<b>Hydrology:</b>		
<b>Access:</b> (machine translated) We leave the A3 (Sargans-Zurich) via exit 49, Flums and drive straight on through Flums until we reach the large factory building on the left at the end of the village (Spinnerei Spörri). Here we find parking facilities on both sides of the mountain road. once we have parked one car here for the exit, we take the second car off the mountain road to the right onto Kleinbergstraße and up to the hamlet of Portels. After the houses of Portels we take a left, then a right serpentine. Before the next left serpentine we can park our car on the right for the access (see approach and implementation in photo gallery).		
<b>Approach:</b> (machine translated) At the next left turn we take the forest path to the right in the direction of "Frohe Aussicht". Cross the first meadow and on the second meadow turn right to the stream (entry - see access in photo gallery).		
<b>Tour:</b> (machine translated) First we overcome a boulder barrier and then walk in initially open streambed, until the stream narrows. Only a few rappels, plus downclimb in an impressive canyon in red porphyry. Exit at the road bridge to the right.		
<b>Return:</b> (machine translated) A few meters to the lower car.		
<b>Coordinates:</b> Canyon Start <a href="#">47.0798 9.3259</a> Canyon End <a href="#">47.0885 9.3393</a> Parking at Entry <a href="#">47.0817 9.3302</a> Parking at Exit <a href="#">47.0887 9.3411</a>		



## Reports:

---

2023-03-09 | System User |  |  |  | |

Info: Teile der Canyonbeschreibung wurden automatisiert übernommen. Konkret die Felder Weblinks, Koordinaten, Rating, Länge des Canyon, Einfachseil Mindestens von <https://www.descente-canyon.com/canyoning/canyon/22022>

---

2023-03-09 | System User | |  |  | |

Daten importiert von <https://canyon.carto.net/cwiki/bin/view/Canyons/SchilstobelCanyon.html>