

# Fontana Santa

**Info: The quality of this description has not been checked yet or was rated bad.**

If you know this canyon, please check this description and file a report with a rating for this description using *Reports* -> *+New Report*. Should you notice any error, please let us know or join the community in order to fix this description yourself.

**Create:** 2023-03-09 20:50:10

**Update:** 2023-10-14 09:16:08

**Print:** 2024-12-22 08:12:14

**Country:** Italia / Italy **Region:** Trentino-Alto Adige **Subregion:** Trento / Provincia autonoma di Trento **Town:** Storo

**Difficulty:** difficult

**Grading:** v5 a3 III

**Total time:** 5h35

**Approachtime:** 1h30

**Tourtime:** 4h

**Returntime:** 5min

**Altitude entry:** 1050m

**Altitude exit:** 410m

**Delta Altitude:** 640m

**Canyon length:** 900m

**Highest rapell:** 80m

**Amount rapells:** 15

**Transport:** Car required

**Rock type:** limestone

**drainage area:** 0.72km<sup>2</sup>

**Season:** May - September

**Orientation:** West

**Best Time:**

**Rating:** ★ 2 (2)

**Info:** ★ 0 ( )

**Belay:** ★ 0 ( )

**Specialities:**

**Gear:**

**Summary:** (machine translated)

Poorly accessible rappel canyon (no slides or possible jumps).

**Hydrology:**

**Access:** (machine translated)

Take the SS 240 from Riva del Garda past Lago di Ledro to Storo. In Storo straight through (Via Garibaldi) until the bridge over the Fiume Chiese. Immediately before the bridge take the road to the right and continue until the picnic area, from where you can see the final waterfalls. With the second car return to the main road, here turn left towards Storo, but only a few meters further - after crossing the canal - turn left again from the main road and head again in a northeasterly direction. After a 90 degree bend, we meet the road that comes from Storo and goes into a climb in a right-hand bend. We turn left here and take this narrow, winding tarred road and go steadily uphill, through a tunnel and past the chapel (S. Lorenzo). Just a few meters further on, the road branches. We stay on the left and, after passing 2 houses - the first set off from the road on the left - we park our second car where on the left, at an acute angle, a dirt road leaves in a northerly direction (see photos and map in photo gallery).

**Approach:** (machine translated)

Now follow the signpost "Verdura" uphill on foot in many switchbacks. Finally, the exit ends at a house at 910m altitude. The further access is a problem here. We also wandered around at the time and only after a few wrong turns and after much more time than given somehow found our way into the streambed. The entrance height is unanimously indicated with 1050m height. Based on this, I have made various maps, some with conceivable access routes, accessible in the photo gallery. However, the following sketch gives the impression that the climbers have entered much further down and immediately before the vertical final section (? - with a question mark I have also provided this access variant in the photo):

<https://maps.google.it/maps/ms?msa=0&msid=201558811234276251465.0004ce4962f42a80a62d0&hl=it&ie=UTF8&t=h8>

. However, the statement in the corresponding description that they roped into the canyon from the tree seems to confirm my assumption.

**Tour:** (machine translated)

Once in the stream, a total of 15 rappels await us (from 1050m altitude), with the intermediate stand to the last 80m rappel being somewhat narrow and exposed.

**Return:** (machine translated)

At the bottom we walk along the edge of the gravelly ditch out to the car.

**Coordinates:**

Canyon Start [45.8625 10.5905](#)




Canyon End [45.8623 10.5804](#)

Parking at Entry [45.8498 10.5873](#)





Parking at Exit [45.8602 10.5767](#)

Waypoint [45.8565 10.5826](#)

**Reports:**

2023-03-09 | System User |    | |

Info: Teile der Canyonbeschreibung wurden automatisiert übernommen. Konkret die Felder Weblinks, Koordinaten, Rating, Länge des Canyon, Einfachseil Mindestens von <https://www.descente-canyon.com/canyoning/canyon/21425>

2023-03-09 | System User |     | |

Daten importiert von <https://canyon.carto.net/cwiki/bin/view/Canyons/FontanaSantaCanyon.html>