

Tatzlwurm

Tatzelwurm-Fälle,Auerbach

Create: 2023-03-09 20:50:06	Update: 2024-10-10 09:02:29	Print: 2025-12-15 03:12:53
Country: Deutschland / Germany Region: Oberbayern / Upper Bavaria Subregion: Landkreis Rosenheim Town: Oberaudorf		
Difficulty: a little difficult	Grading: v4 a4 IV	Total time: 1h32
Approachtime: 2min	Tourtime: 1h20	Returntime: 10min
Altitude entry: 800m	Altitude exit: 740m	Delta Altitude: 60m
Canyon length: 150m	Highest rapell: 25m	Amount rapells: 5
Transport: Car optional	Rock type:	Drainage area: km ²
Season:	Orientation:	Best Time:
Rating: ★ 3.8 (11)	Info: ★ 3 (7)	Belay: ★ 2 (9)
Specialities:		
Gear: Ropes: 2x30m		
Summary: (machine translated) Short, but crisp: 2 waterfalls and an inclined slide, with smaller steps in between for jumping or sliding. Generally plenty of water flow.		
Hydrology: (machine translated) High water flow, which can lead to life-threatening backwaters or flushing of the canyonists on slight ascents!		
Access: (machine translated) Leave the Inntalautobahn A93 (Rosenheim-Kufstein) at the Oberaudorf exit (about 5 km before the German-Austrian border at Kufstein) and drive into the village of Oberaudorf. In the village, first take the St2089 in a westerly direction, then the road bends to the north. Continue north on Rosenheimerstraße (St2089) for 150m, then turn left onto Bad-Trißl-Straße in the direction of Tatzelwurm, Sudelfeld, Bayrischzell. After a further 2.1 km we come to Tatzelwurmstraße in the hamlet of Fischbach. Turn left here and continue for another 6.4 km on a winding, narrow road past the "Feuriger Tatzelwurm" hotel. Take the left fork ("Sudelfeld") and after approx. 200m turn left into an inconspicuous driveway (yellow signs) to the large hikers' parking lot (2023: 3€/day). Park your car here. You should not take the lower parking lot and walk to the car in the streambed, as this leads through the hotel grounds and private property and always causes problems for local residents. There are also checks to see if the parking fee has been paid, so it's better to pay!		
Approach: (machine translated) The entry is only 2 minutes below the hikers' parking lot and is reached via the gravel path. The water level can be checked from the upper bridge, which runs directly above the uppermost pool.		
Tour: (machine translated) At the first rappel you have a choice: either right (climbing a little upwards) next to the watercourse or left in the lower part of the rappel a short piece through the rappel.A small step follows and the next higher rappel, which goes down at the edge of the rappel. At the left edge of the next pool, you can climb up to a jump using iron steps and fixed ropes. After the next step follows an inclined rope, where the beam cannot be avoided. Supposedly, slides are also possible here (not verified). Watch out for the backsuck at the exit.		
Return: (machine translated) After the last rappel in the streambed only about 20m further down, and still before the dam left through the forest over a steep inconspicuous path on the hiking trail to the lower bridge (5 min). Here turn right to the large hiking trail above the hotel, which leads us in 5 min past the upper bridge back to the parking lot. You should not continue in the streambed, as this leads through the hotel complex and private land and there are always problems with residents.		

Coordinates:

Canyon Start [47.6709 12.0808](#)

Canyon End [47.6713 12.0837](#)

Parking Entry and Exit [47.6705 12.0802](#)

Waterlevel Checkpoint [47.6709 12.0807](#)

Waterlevel Checkpoint [47.6713 12.0821](#)

Reports:

2025-06-06 | Max H. | ★★★★★ | 📖★★★★ | ⚓★★ | 🌊 Normal | 🟢 Completed

Climbed in the afternoon together with Gitti and Arthur. At the first rappel on the right, two bolts are sticking out of the unfinished rope protector, slightly damaging the rope. Water level for ascent basically OK. At the last pool we circled. (machine translated)

2025-03-23 | Bavarian Canyoning | 📖 | ⚓ | 🌊 Normal | 🛑 Not done

A second rope traverse was added to the upper one, as the old one was getting on in years. In addition, the hanging rope in front of the last rappel was also replaced. (machine translated)

2024-09-01 | Bavarian Canyoning | ★★★★★ | 📖 | ⚓★★ | 🌊 Normal | 🟢 Completed

All anchors largely in order, except for the last waterfall. Some new expansion bolts have been placed in the upper basin before descending to the actual belay. There are three single pitons at the lower belay, which are connected by a rope. (see picture) All the pools were very deep, except for the one at the first rappel. This is at maximum chest depth and not suitable for jumping. The lower wooden bridge is very rotten and should not be started under any circumstances! The rock was unfortunately quite slippery. (machine translated)

2024-07-31 | Patrick Summerer | ★★★★★ | 📖★★★★ | ⚓★ | 🌊 Normal | 🟢 Completed

First pool only 1.5m deep... Jumping not possible. The anchors should be replaced to a standardized one, the chain links are partly too narrow for carabiners or a mix of precious metal and other metal, which has led to severe corrosion. (machine translated)

2024-07-21 | Clarissa Linder | ★★★★★ | 📖★★★★ | ⚓★★★★ | 🌊 Normal | 🟢 Completed

Everything is ok. (machine translated)

2024-06-21 | System User | 📖 | ⚓ | 🌊 High | 🛑 Not done

Automatisch importiert von Descente-Canyon.com für Canyon Tatzelwurm Ça a l'air vraiment beau . Malheureusement un tout petit peu trop d'eau pour faire la descente en solitaire Aujourd'hui (Quelle: <https://www.descente-canyon.com/canyoning/canyon-debit/22102/observations.html>)

2024-03-23 | Clarissa Linder | ★★★★★ | 📖★★★★ | ⚓★★ | 🌊 High | 🟢 Completed

White water at the 2nd high rappel (photographed from the wooden bridge) reaching almost to the exit of the pool, difficult to cross due to the backslide (throwing bag would have been great...). Stands in order. Very slippery rock!!! (machine translated)

2023-10-01 | Pat fritz | ★★★★★ | 📖★★★★ | ⚓★★ | 🌊 Normal | 🟢 Completed

Stands in order. Pools deep. Despite prolonged dry period surprisingly much water. One can make him quite equal to a 2nd time to jump and slide. (machine translated)

2023-08-21 | Patrick Summerer | ★★★★★ | 📖★★★★ | ⚓★★ | 🌊 Normal | 🟢 Completed

Jump into first pool possible from the nose about halfway, but only about 2m deep currently. The remaining pools very deep! (machine translated)

2023-08-15 | Patrick Summerer | ★★★★★ | 📖★★★★ | ⚓★★ | 🌊 Normal | 🟢 Completed

Stands OK, but rings partly rusty (no stainless steel!). Apparently you can walk the Tatzelwurm rope-free (20m jump, 22m slide,), but we slid the lower 5m at the slope, also slid the lowest meters at the last rappel. Lower pedestrian bridge closed due to decay. (machine translated)

2023-03-09 | System User | ★★★★★ | 📖 | ⚓ | |


Info: Teile der Canyonbeschreibung wurden automatisiert übernommen. Konkret die Felder Weblinks, Koordinaten, Rating, Länge des Canyon, Einfachseil Mindestens von <https://www.descente-canyon.com/canyoning/canyon/22102>

2023-03-09 | System User | ★★★★★ | 📖 | ⚓ | |


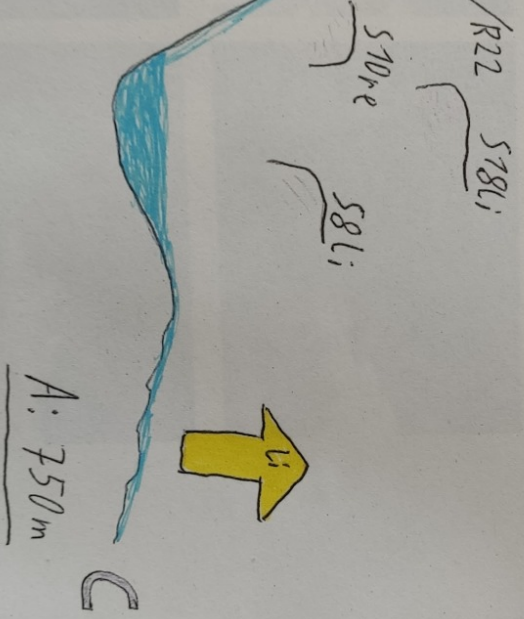
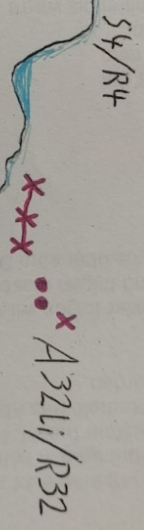
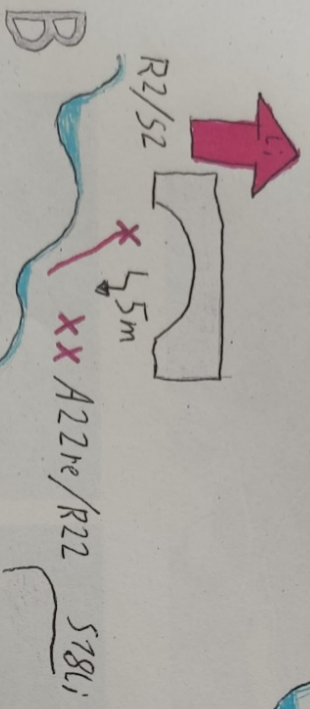
Daten importiert von <https://canyon.carto.net/cwiki/bin/view/Canyons/TatzelwurmCanyon.html>

2021-06-27 | Joey CIA | ★★★★★ | 📖 | ⚓★ | 🌊 Normal | 🟢 Completed

Top water level, anchors ok (machine translated)



Tatzelwurm
Oberaudorf



V 4 A 6 IV