

# Dürrach

Dürrachschlucht

**Info: The quality of this description has not been checked yet or was rated bad.**

If you know this canyon, please check this description and file a report with a rating for this description using *Reports* -> *+New Report*. Should you notice any error, please let us know or join the community in order to fix this description yourself.

**Create:** 2023-03-09 20:50:13

**Update:** 2023-10-20 09:11:46

**Print:** 2024-12-22 09:12:02

**Country:** Deutschland / Germany **Region:** Oberbayern / Upper Bavaria **Subregion:** Landkreis Bad Tölz-Wolfratshausen **Town:** Fall

**Difficulty:** not as difficult

**Grading:** v1 a3 III

**Total time:** 3h

**Approachtime:** 1h

**Tourtime:** 1h40

**Returntime:** 20min

**Altitude entry:** 820m

**Altitude exit:** 750m

**Delta Altitude:** 70m

**Canyon length:** 1000m

**Highest rapell:** m

**Amount rapells:** 0

**Transport:** on Foot

**Rock type:**

**drainage area:** km<sup>2</sup>

**Season:**

**Orientation:** North

**Best Time:**

**Rating:** ★ 1.4 (2)

**Info:** ★ 0 ()

**Belay:** ★ 0 ()

**Specialities:**

§ Proscription,

**Gear:**

Ropes: Notseil

**Summary:** (machine translated)

River walk at low water, otherwise kayak river.

**Hydrology:**

**Access:** (machine translated)

From Bad Tölz via Lengries to the Sylvenstein reservoir. 200 meters after the bridge over the lake - about 100 meters before the signposted turnoff to Fall - turn left, continue straight through the forest to the parking lot for hikers for the Bächental.

**Approach:** (machine translated)

From the p. continue in the direction of Bächental. The road crosses the Dürrach and leads uphill on the right bank parallel to the Dürrach. Approx. 2.5 km after the bridge, a gravel road branches off to the right to the Stierschlaghütte (signpost "Lärchkogel, Tölzer Hütte, Schafreiter") . On this road in a few minutes about 500m downhill to the bridge over the Dürrach with a dam below. The entry is just behind the bridge on the left.

**Tour:** (machine translated)

See videos and photos!

**Return:** (machine translated)

Either go out to the left at the gauging station, then up to the right and back on the tarred road or, after the first-mentioned bridge at the beginning of the reservoir, go back to the left along the edge of the forest.

**Coordinates:**




Canyon Start [47.5369 11.5469](#)

Canyon End [47.5583 11.5416](#)

Parking Entry and Exit [47.5688 11.5344](#)




## Reports:

---

2023-03-09 | System User |  |  |  | |

Info: Teile der Canyonbeschreibung wurden automatisiert übernommen. Konkret die Felder Weblinks, Koordinaten, Rating, Länge des Canyon, Einfachseil Mindestens von <https://www.descente-canyon.com/canyoning/canyon/23120>

---

2023-03-09 | System User |  |  |  | |

Daten importiert von <https://canyon.carto.net/cwiki/bin/view/Canyons/DuerrachCanyon.html>