

Viniani, Βίνιανη

Info: The quality of this description has not been checked yet or was rated bad.

If you know this canyon, please check this description and file a report with a rating for this description using *Reports* -> *+New Report*. Should you notice any error, please let us know or join the community in order to fix this description yourself.

Create: 2023-03-09 20:55:39

Update: 2023-10-14 09:16:27

Print: 2025-01-05 12:01:29

Country: Ελλάδα / Greece **Region:** Περιφέρεια Στερεάς Ελλάδας / Central Greece **Subregion:** Περιφερειακή Ενότητα Ευρυτανίας / Evritania Regional Unit **Town:** Nea Viniani

Difficulty: easy

Grading: v2 a2 II

Total time: 2h10

Approachtime: 10min

Tourtime: 1h30

Returntime: 30min

Altitude entry: 530m

Altitude exit: 350m

Delta Altitude: 180m

Canyon length: 2500m

Highest rapell: 10m

Amount rapells: 4

Transport: Car optional

Rock type:

drainage area: km²

Season:

Orientation: East

Best Time:

Rating: ★ 1.5 (2)

Info: ★ 0 ()

Belay: ★ 0 ()

Specialities:

Gear:

Ropes: 1x30m

Summary: (machine translated)

River walk with some steps to downclimb and/or rappel towards the exit.

Hydrology:

Access: (machine translated)

From Athens, take the A-1 towards Thessaloniki as far as Lamia and then drive west into the Pindos Mountains. Drive around 50 km to Georgios, then take the winding mountain road via Karpenisi down to the Tauropos River. Continue uphill on the road towards Agri(nion). About 3 km after crossing the river (at a small pavilion), the road to (Nea-)Viniani turns off at a sharp angle to the right (north). At the exit of the village or the bypass, a dirt road turns off to the right after a hollow in the terrain, which leads to a sheepfold about 150 m to the north. Shortly before this, there is a good parking space for the car. A second car can be parked a little above the arched bridge over the Tauropos. To get there, drive back from the upper parking area onto the tarred road, turn left towards the national road and left again at the pavilion. After a few hundred meters, take a sharp right turn onto a dirt road and follow this until you reach a downhill section that leads to an arched bridge over the river Tauropos. Depending on the condition of the slope, park the car before the steep section. Note: If you are coming from the other (Adriatic) side (Igoumenitsa, Ioannina), you can drive to (Nea-)Viniani via Agri(nion) and the Acheloos reservoir.

Approach: (machine translated)

Immediately before the sheepfold, turn right down to an arched bridge over the river (5 min.). You can get in here or, better still, save yourself a long gravel slog and the sewage discharge from (Nea-)Viniani and continue on the path for about 1 km, as long as a suitable descent into the streambed is still visible

Tour: (machine translated)

Short open canyon without jumps and slides, but not without charm. 4 rappels. Well suited for beginners. Also used commercially.

Return: (machine translated)

After the last abseiling point, cross the wide gravel bed to the Tauropos river and follow it (possibly swimming) to the arched bridge (10-15 min.). Get out here and walk up a slope to the 2nd vehicle or to the tarred road

Coordinates:

Canyon Start [38.9791 21.6718](#)





Canyon End [38.9817 21.6949](#)

Waypoint [38.9796 21.6984](#)




Parking at Entry [38.9786 21.6740](#)

Parking at Exit [38.9778 21.6995](#)

Reports:

2023-03-09 | System User |   |  |  | |

Info: Teile der Canyonbeschreibung wurden automatisiert übernommen. Konkret die Felder Weblinks, Koordinaten, Rating, Länge des Canyon, Einfachseil Mindestens von <https://www.descente-canyon.com/canyoning/canyon/22763>

2023-03-09 | System User |  |  |  | |

Daten importiert von <https://canyon.carto.net/cwiki/bin/view/Canyons/VinianiCanyon.html>