

# Rio Freddo inf.

Forra di Rio Freddo inferiore, Gola delle Porraia, Forra di Riofreddo, Riofreddo

<b>Info: The quality of this description has not been checked yet or was rated bad.</b> If you know this canyon, please check this description and file a report with a rating for this description using <i>Reports</i> -> + <i>New Report</i> . Should you notice any error, please let us know or join the community in order to fix this description yourself.		
<b>Create:</b> 2023-03-09 20:53:30	<b>Update:</b> 2023-11-28 18:35:40	<b>Print:</b> 2024-12-22 10:12:46
<b>Country:</b> Italia / Italy <b>Region:</b> Marche <b>Subregion:</b> Ancona <b>Town:</b> Pascelupo, Costacciaro		
<b>Difficulty:</b> not as difficult	<b>Grading:</b> v3 a3 III	<b>Total time:</b> 3h
<b>Approachtime:</b> 50min	<b>Tourtime:</b> 2h	<b>Returntime:</b> 10min
<b>Altitude entry:</b> 790m	<b>Altitude exit:</b> 520m	<b>Delta Altitude:</b> 270m
<b>Canyon length:</b> 3000m	<b>Highest rapell:</b> 16m	<b>Amount rapells:</b> 9
<b>Transport:</b> on Foot	<b>Rock type:</b>	<b>drainage area:</b> km <sup>2</sup>
<b>Season:</b>	<b>Orientation:</b> Northwest	<b>Best Time:</b>
<b>Rating:</b> ★ 3 (2)	<b>Info:</b> ★ 0 ()	<b>Belay:</b> ★ 0 ()
<b>Specialities:</b>		
<b>Gear:</b> Ropes: 2x25m		
<b>Summary:</b> (machine translated) rappel canyon, deep canyons, no emergency exits		
<b>Hydrology:</b>		
<b>Access:</b> (machine translated) Take the A 14 along the Adriatic, passing Cattolica, Pesaro, Fano and Senigallia. At the Ancona Nord exit, leave the A 14 and take the SS 76, then after 42 kilometers turn west for 15 km to Sassoferrato. From here on the SS 360 9.5 km in the direction of Scheggia. Now turn left (south) towards Perticano, Pascelupo. A few hundred meters before Pascelupo turn left onto the little road to the Eremo di Montecucco. After about 500 meters, on the left of the road, there is a parking area for about 5 cars. Park here.		
<b>Approach:</b> (machine translated) From the parking lot, continue a few meters along the road and cross the Rio Freddo in a ford at the cleared forest area. (Altitude about 440 m). Somewhat laboriously, in the cleared forest, you can see trail no. 3, which subsequently goes up the mountain on switchbacks. After a while it meets a road, where you keep to the right and continue slightly uphill. At an altitude of about 750 m, you reach a ridge (about 50 min. until then), where the marked trail no. 19 branches off to the right from Sentiero no. 3. Follow the path n. 19, which now descends and reaches the streambed of the Rio Freddo between its upper and lower part. Note: If you also want to climb the upper part (the highest rappel here is 18m), stay on path n. 3 at the junction of Sentiero n. 19, which goes up to Passo Porraia (931 m). Here you turn onto Sentiero n. 18 and descend in a westerly direction to Rio Freddo (entry at 920 m). Even if you have 2 cars at your disposal, this is more time-saving and possibly more pleasant than the shuttle described elsewhere (e.g. in Gole & Canyons 1 - n. 11) over a distance of 25 km as well as the subsequent access of 40 min. that leads to an entry point further up the streambed (920 m).		
<b>Tour:</b> (machine translated) The information on the number and height of the rappel in the books and Internet sites differ quite strongly (2 x 25 m rope indicated). There are devices for ropeways (to get across the brackish water pools in summer without neo), The walked lower part of the canyon is entertaining and also suitable for beginners. In June there was still running water.		
<b>Return:</b> (machine translated) After a water intake, concrete steps lead down next to the stream. A little later, a path leads out to the left to the little road where the car is parked a little further down.		

**Coordinates:**

Canyon Start [43.3850 12.7531](#)

Canyon End [43.3909 12.7478](#)

Alternative Canyon Start [43.3751 12.7538](#)

Parking at Entry [43.3563 12.7661](#)

Parking Entry and Exit [43.3945 12.7510](#)

**Reports:**

---

2024-06-14 | System User |   |  Normal |  Completed





Automatisch importiert von Descente-Canyon.com für Canyon Riofreddo Tutto OK. (Quelle: <https://www.descente-canyon.com/canyoning/canyon-debit/21734/observations.html>)

---

2023-03-09 | System User |      | |

Info: Teile der Canyonbeschreibung wurden automatisiert übernommen. Konkret die Felder Weblinks, Koordinaten, Rating, Länge des Canyon, Einfachseil Mindestens von <https://www.descente-canyon.com/canyoning/canyon/21734>

---

2023-03-09 | System User |     | |

Daten importiert von <https://canyon.carto.net/cwiki/bin/view/Canyons/RioFreddoCanyon.html>