

Canale dei Ghiacci




Canale dei Ghiacci, "Freddo Cagnaccio", Rio dei Ghiacci, Torrente Canale dei Ghiacci

Info: The quality of this description has not been checked yet or was rated bad. If you know this canyon, please check this description and file a report with a rating for this description using <i>Reports</i> -> <i>+New Report</i> . Should you notice any error, please let us know or join the community in order to fix this description yourself.		
Create: 2023-03-09 20:53:31	Update: 2023-12-04 12:29:09	Print: 2024-12-22 09:12:27
Country: Italia / Italy Region: Emilia-Romagna Subregion: Piacenza Town: Cariseto		
Difficulty: a little difficult	Grading: v4 a3 III	Total time: 5h30
Approachtime: 20min	Tourtime: 5h	Returntime: 10min
Altitude entry: 800m	Altitude exit: 360m	Delta Altitude: 440m
Canyon length: 1300m	Highest rapell: 30m	Amount rapells: 26
Transport: Car required	Rock type:	drainage area: km ²
Season:	Orientation: East	Best Time:
Rating: ★ 2.2 (2)	Info: ★ 0 ()	Belay: ★ 0 ()
Specialities:		
Gear: Ropes: 2x35m		
Summary: (machine translated) Forest canyon with interesting passages		
Hydrology:		
Access: (machine translated) On the A1 (via Milan) or the A 21 (via Brescia) to Piacenza (southern exit). On a bypass to the south around the city, then on the SS 45 through the Val di Trebbia via Bobbio to Marsaglia. Before the bridge, turn left onto SP 586 ('Chiavari'). Park a car in the bend at km 8. At km 12 - Ruffinati - turn right over a bridge and up on a narrow winding asphalt road to Lisore and on to a panoramic road at altitude (about 1050 m). There turn right and go through Selva to Cariseto. In the village parking is possible.		
Approach: (machine translated) Continue on the road for about 100 m, then take a dirt road down to the right. After about another 100 m the path branches. Here the dirt road straight down. The path becomes a trail and enters the forest. After a few more 100 m it becomes almost flat. Here go down to the left to the entry into the stream. There is a path across the creek, the bridge is obviously washed away. About 50 m further down on the left bank are the remains of the walls of a former mill		
Tour: (machine translated) The relatively open forest canyon has 26 rappels, a few jumps and slides. In the last quarter it stretches through washed out rock without any major drops and here loses its character as a 'pebble' and rappel canyon.		
Return: (machine translated) You follow the stream until its mouth in the Aveto, which you wade through (attention: danger of water rise due to lock opening!). On the other side is the parking lot where you left the first car.		
Coordinates: Canyon Start 44.6523 9.3772 Canyon End 44.6611 9.3868 Parking at Entry 44.6480 9.3790 Parking at Exit 44.6616 9.3876		

Reports:

2023-03-09 | System User |    |  |  | |

Info: Teile der Canyonbeschreibung wurden automatisiert übernommen. Konkret die Felder Weblinks, Koordinaten, Rating, Länge des Canyon, Einfachseil Mindestens von <https://www.descente-canyon.com/canyoning/canyon/21723>

2023-03-09 | System User |  |  |  | |

Daten importiert von <https://canyon.carto.net/cwiki/bin/view/Canyons/CanaledeiGhiacciCanyon.html>