

Schwarzbach (Garmisch-Partenkirchen)

Info: The quality of this description has not been checked yet or was rated bad.

If you know this canyon, please check this description and file a report with a rating for this description using *Reports* -> *+New Report*. Should you notice any error, please let us know or join the community in order to fix this description yourself.

Create: 2023-03-09 20:51:57

Update: 2024-02-08 13:02:22

Print: 2024-12-22 09:12:42

Country: Deutschland / Germany **Region:** Oberbayern / Upper Bavaria **Subregion:** Landkreis Garmisch-Partenkirchen **Town:** Wallgau

Difficulty: not as difficult

Grading: v3 a3 II

Total time: 3h55

Approachtime: 45min

Tourtime: 2h30

Returntime: 40min

Altitude entry: 1010m

Altitude exit: 870m

Delta Altitude: 140m

Canyon length: 1700m

Highest rapell: 15m

Amount rapells: 7

Transport: on Foot

Rock type:

drainage area: km²

Season:

Orientation: East

Best Time:

Rating: ★ 1.4 (2)

Info: ★ 0 ()

Belay: ★ 0 ()

Specialities:

Gear:

Ropes: 1x30m

Summary: (machine translated)

Forest canyon for hiking and rappel

Hydrology:

Access: (machine translated)

Coming from Mittenwald/Garmisch-Partenkirchen we drive via Krün on the B 11 to Wallgau. Continue on the B 11 in the direction of Walchensee and Kochelsee. !50 m after the last houses of Wallgau, we see the "Berghof" on the right a little set back from the road at the edge of the forest. We turn left here onto the forest road and park our car in front of the no vehicle sign.

Approach: (machine translated)

We continue along the forest road - it bends in a northerly direction - and after 850 m we come to a fork. We take the left branch of the road and after another 1100 m we come to a sharp left bend, from where we can already see the Schwarzbach on the righthand side. Here we leave the forest road and follow the tracks towards NNW. At a suitable point we descend into the streambed.

Tour: (machine translated)

Starting with a small rappel, we follow the watercourse. We hike, rappel and then rappel again. In the process, we later also pass through a narrow crevasse between slabs that rise vertically to the right and left of the stream. Immediately after the pipe passage we exit to the left.\n\n

Return: (machine translated)

At the top of the bridge, we take the forest road in a southerly direction directly to the car.

Coordinates:

Canyon Start [47.5434 11.2692](#)




Canyon End [47.5436 11.2810](#)

Alternative Canyon End [47.5456 11.2863](#)




Parking at Entry [47.5306 11.2830](#)

Parking at Exit [47.5419 11.2897](#)

Reports:

2023-03-09 | System User |  |  |  | |

Info: Teile der Canyonbeschreibung wurden automatisiert übernommen. Konkret die Felder Weblinks, Koordinaten, Rating, Länge des Canyon, Einfachseil Mindestens von <https://www.descente-canyon.com/canyoning/canyon/22389>

2023-03-09 | System User |  |  |  | |

Daten importiert von <https://canyon.carto.net/cwiki/bin/view/Canyons/SchwarzbachCanyon.html>