

# Almanchares inf.

El Saltillo,Rio Almanchares,Barranco de Almanchares

<b>Info: The quality of this description has not been checked yet or was rated bad.</b> If you know this canyon, please check this description and file a report with a rating for this description using <i>Reports</i> -> + <i>New Report</i> . Should you notice any error, please let us know or join the community in order to fix this description yourself.		
<b>Create:</b> 2023-03-09 20:55:00	<b>Update:</b> 2023-11-02 20:41:50	<b>Print:</b> 2024-12-22 11:12:06
<b>Country:</b> España / Spain <b>Region:</b> Andalucía / Andalusia <b>Subregion:</b> Málaga <b>Town:</b> Canillas de Aceituno		
<b>Difficulty:</b> not as difficult	<b>Grading:</b> v3 a2 II	<b>Total time:</b> 2h45
<b>Approachtime:</b> 40min	<b>Tourtime:</b> 2h	<b>Returntime:</b> 5min
<b>Altitude entry:</b> 810m	<b>Altitude exit:</b> 670m	<b>Delta Altitude:</b> 140m
<b>Canyon length:</b> 1300m	<b>Highest rapell:</b> 13m	<b>Amount rapells:</b> 12
<b>Transport:</b> on Foot	<b>Rock type:</b>	<b>drainage area:</b> km <sup>2</sup>
<b>Season:</b>	<b>Orientation:</b> Southwest	<b>Best Time:</b>
<b>Rating:</b> ★ 2.3 (2)	<b>Info:</b> ★ 0 ()	<b>Belay:</b> ★ 0 ()
<b>Specialities:</b> § Regulated,		
<b>Gear:</b> Ropes: 1x30m		
<b>Summary:</b> (machine translated) Small rappel canyon in fairly open terrain. Access to the upper parts is prohibited.		
<b>Hydrology:</b>		
<b>Access:</b> (machine translated) Leave the N 340 highway (Malaga - Nerja) at Velez Malaga and head north on the A 335 to Trapiche. From here continue in the same direction on the C 335 via Los Vados until the MA 125 goes up on the right to Canillas del Aceituno, at the traffic circle before the village turn right towards Sedella. About 2.5 km after the next traffic circle (south-east of Canillas) you come to a picnic area ('La Rahige') with a large sign ('Sierra Almijara'). Park your car here. About 100 m further on, the road would cross "our" stream.		
<b>Approach:</b> (machine translated) We climb up to the picnic area, there on a staircase, later on an indistinct path upwards. After almost 30 minutes we come to a small house ('caseta'). Passing it on the left through the gulch, you come to a water pipe, which you follow high above the Almanchares until you reach the stream. At one point the base of the water pipe has slipped. A detour above the pipeline is indicated here.		
<b>Tour:</b> (machine translated) Also water-bearing in midsummer, suitable for beginners and children.		
<b>Return:</b> (machine translated) After the water catchment, turn right and walk through the picnic area to the car.		
<b>Coordinates:</b> Canyon Start <a href="#">36.8796 -4.0565</a> Canyon End <a href="#">36.8727 -4.0621</a> Parking Entry and Exit <a href="#">36.8721 -4.0642</a>		





## Reports:

---

2024-06-24 | System User |    Low |  Completed




Automatisch importiert von Descente-Canyon.com für Canyon Almanchaes Rapide, beaucoup de desescldades possible, eau limpide, quelques sauts. Le rappel en fil d'araignée depuis le pont suspendu donne envie de revenir... (Quelle: <https://www.descente-canyon.com/canyoning/canyon-debit/21649/observations.html>)

---

2023-03-09 | System User |     | |

Info: Teile der Canyonbeschreibung wurden automatisiert übernommen. Konkret die Felder Weblinks, Koordinaten, Rating, Länge des Canyon, Einfachseil Mindestens von <https://www.descente-canyon.com/canyoning/canyon/21649>

---

2023-03-09 | System User |    | |

Daten importiert von <https://canyon.carto.net/cwiki/bin/view/Canyons/AlmanchaesCanyon.html>