

Hachleschlucht




Malchbach

Create: 2023-03-09 20:55:33	Update: 2024-01-22 16:43:24	Print: 2024-12-22 07:12:14
Country: Österreich / Austria Region: Tirol Subregion: Bezirk Imst Town: Imst		
Difficulty: very difficult	Grading: v6 a6 III	Total time: 2h35
Approachtime: 5min	Tourtime: 2h	Returntime: 30min
Altitude entry: 1025m	Altitude exit: 860m	Delta Altitude: 165m
Canyon length: 1350m	Highest rapell: 16m	Amount rapells: 11
Transport: Car optional	Rock type: limestone	drainage area: km ²
Season:	Orientation: East	Best Time:
Rating: ★ 2.1 (3)	Info: ★ 3 (1)	Belay: ★ 3 (1)
Specialities:		
Gear: Ropes: 2x20m		
Summary: (machine translated) An abseil gorge with some artificial steps. This canyon has a large rocky catchment area which causes the water to rise quickly when it rains, and a narrow section can be dangerous when there is a lot of water.		
Hydrology: https://wiski.tirol.gv.at/hydro/#/Wasserstand?station=202655		
Access: (machine translated) From Innsbruck in a westerly direction (Arlberg) and take the Imst exit. From there, head towards the center and follow the signs to the "Hochimst" ski area, parking directly at the lift parking lot.		
Approach: (machine translated) A hiking trail begins directly at the northern exit of the parking lot. Follow this for about 5 minutes and at the point where the path crosses the Malchbach stream on a bridge is the entry point.		
Tour: (machine translated) The tour begins with two artificial steps. This is followed by the most beautiful part, a narrow section. This can be quite tricky when the water level is high. The canyon then alternates with downclimbs and a few more rappels, and shortly before Imst, after a walking passage, you can see the exit route on the right.		
Return: (machine translated) The small path out of the canyon leads directly to the hiking trail that leads back to the starting point.		
Coordinates: Canyon Start 47.2469 10.7198 Canyon End 47.2467 10.7352 Alternative Canyon Start 47.2479 10.7099 Alternative Canyon Start 47.2475 10.7285 Parking Entry and Exit 47.2413 10.7233		




Reports:

2024-05-17 | Clarissa Linder |  |   |   |  High |  Completed

Commercially used, tour is superioren developed! Very high water level today, but still very safe to walk due to the well-placed stands, attached photos for comparison. I'm not quite sure how the rating v6a6III comes about....
(machine translated)

2023-03-09 | System User |  |  |  | |

Info: Teile der Canyonbeschreibung wurden automatisiert übernommen. Konkret die Felder Weblinks, Koordinaten, Rating, Länge des Canyon, Einfachseil Mindestens von <https://www.descente-canyon.com/canyoning/canyon/22073>

2023-03-09 | System User |  |  |  | |

Daten importiert von <https://canyon.carto.net/cwiki/bin/view/Canyons/HachleschluchtCanyon.html>