

# Val de Piero

Val di Piero

<b>Create:</b> 2023-03-09 20:52:19	<b>Update:</b> 2024-06-22 22:02:52	<b>Print:</b> 2024-12-22 04:12:48
<b>Country:</b> Italia / Italy <b>Region:</b> Veneto <b>Subregion:</b> Belluno <b>Town:</b> Sedico		
<b>Difficulty:</b> not as difficult	<b>Grading:</b> v3 a3 III	<b>Total time:</b> 3h15
<b>Approachtime:</b> 1h	<b>Tourtime:</b> 2h	<b>Returntime:</b> 15min
<b>Altitude entry:</b> 675m	<b>Altitude exit:</b> 470m	<b>Delta Altitude:</b> 205m
<b>Canyon length:</b> 1450m	<b>Highest rapell:</b> 35m	<b>Amount rapells:</b> 4
<b>Transport:</b> on Foot	<b>Rock type:</b>	<b>drainage area:</b> km <sup>2</sup>
<b>Season:</b>	<b>Orientation:</b> West	<b>Best Time:</b>
<b>Rating:</b> ★ 3 (2)	<b>Info:</b> ★ 2 (1)	<b>Belay:</b> ★ 2 (1)
<b>Specialities:</b> § Proscription,		
<b>Gear:</b> Ropes: 2x40m		
<b>Summary:</b> (machine translated) Short canyon in the Belluno National Park (canyoning prohibited!); mostly two old 8mm pitons or tree slings; can be well combined with Val Ru da Mulin; nice 35m rappel; limestone rock; some small jumps/slides; clean water; usually still possible at higher water levels; large spiders; tick area; exposure west.		
<b>Hydrology:</b>		
<b>Access:</b> (machine translated) From Belluno on the SS203 direction Agordo. In Cordevole valley at the locality "La Stanga" (Km VII 13) park at the homonymous restaurant (large parking lot on the left after the restaurant).		
<b>Approach:</b> (machine translated) Directly behind the restaurant follow the steep path 502 until you reach a water house with antenna. Here, at the inconspicuous crossing, follow the now flatter path to the right in the direction of "Rif. Alpin". The path becomes partly very exposed (some fixed ropes present) and after some time leads directly to the stream (artificial step). Entry at about 700m.		
<b>Tour:</b> (machine translated) Most of the small places can be downclimbed, slid or jumped without major problems. At the higher steps there are old pitons with slings that facilitate the descent. The last and highest step of about 35m is the highlight of the tour and must be rappelled. Stand left exposed or right over tree loop. At this point, the canyon is very beautifully cut and you are often surprised by onlookers who walk the canyon from below. After that, only hiking canyon to the road bridge.		
<b>Return:</b> (machine translated) To get back to the parking lot less conspicuously, it is best to go under the road bridge until you get to the riverbed. Then turn right shortly back to the parking lot.		
<b>Coordinates:</b> Canyon Start <a href="#">46.2101 12.1452</a> Parking Entry and Exit <a href="#">46.2103 12.1296</a> Canyon End <a href="#">46.2106 12.1297</a>		




## Reports:

---

2024-05-06 | Casa Vento Madeira |  |  |   |  High |  Completed




There are two options for access: Start as described, after approx. 30 minutes turn right at the fork in the path to the intermediate entrance. However, apart from the crystal-clear and sparkling clean water and the 35-metre waterfall, there is nothing to marvel at. If you continue up to the left at this fork, you will reach a tree with three clear notches after about 60 steep and sometimes extremely exposed minutes. An old ruin can be seen at the bottom right. We pass this on the far right and then head steeply downhill in an arc to the left. We downclimb the last 10 vertical meters to a paved path from a tree with the help of a rope. We follow the path in the direction of flow for a few hundred meters to the entry point. From here we found the following abseiling points and set new anchors in some places and renewed all the rope slings: Tree top left, 6 meters 1 anchor and hourglass on the left, 12 meters in the water (dangerous at high water levels) 1 anchor with ring top left, 4 meters Tree on the right, 35 meters Everything else was jumpable and slippable today. At another step we found the remains of two anchors. We had to walk long distances between the individual abseiling points. All in all, a canyon worth seeing with bright white limestone rock and probably the highest water quality in Italy. (machine translated)

---

2023-04-20 | Daniel Sturm |   |  | |  Not done

Double canyon deleted. Description summarized. (machine translated)

---

2023-03-09 | System User |  |  |  | |

Daten importiert von <https://canyon.carto.net/cwiki/bin/view/Canyons/PieroCanyon.html>