





Bief Ravinet



Canyon du Bief Ravinet

Info: The quality of this description has not been checked yet or was rated bad. If you know this canyon, please check this description and file a report with a rating for this description using <i>Reports</i> -> <i>+New Report</i> . Should you notice any error, please let us know or join the community in order to fix this description yourself.		
Create: 2023-03-09 20:50:32	Update: 2024-01-05 16:22:44	Print: 2024-12-22 07:12:34
Country: France Region: Auvergne-Rhône-Alpes Subregion: Ain Town: Cleyzieu		
Difficulty: not as difficult	Grading: v3 a2 l	Total time: 1h36
Approachtime: 1min	Tourtime: 1h30	Returntime: 5min
Altitude entry: 410m	Altitude exit: 280m	Delta Altitude: 130m
Canyon length: 1100m	Highest rapell: 14m	Amount rapells: 3
Transport: Car optional	Rock type:	drainage area: km ²
Season:	Orientation: Northwest	Best Time:
Rating: ★ 1.1 (2)	Info: ★ 0 ()	Belay: ★ 0 ()
Specialities:		
Gear: Ropes: 1x30m		
Summary: (machine translated) forest canyon		
Hydrology:		
Access: (machine translated) In Geneva we get (after the border) on the highway A 40 (Autoroute Blanche) in the direction of Lyon. On this we drive about 75 km. We come to an interchange and continue for another 9 km in the direction of Lyon (A 42). Then we leave the highway and drive to Amberieu-en-Bugey. Here we take the D 1504 (former N 504) in the direction of Saint Rambert en Bugey. After 6 km we turn right in the direction of Cleyzieu. In the hamlet of Montferrand, beyond the railroad tracks, we take the first road to the right and - by now on a dirt road - we go along the tracks in a westerly direction for about 500 meters. Where the tracks begin a right turn, there is a large meadow to the left of the dirt road. At the beginning of this meadow we park the lower car. Here an indistinct dirt road comes from the forest across the meadow. Our stream crosses the dirt road only about 200 m further in a westerly direction. With the second car back to Montferrand and up to the right in the direction of Cleyzieu. In the next hamlet (Mont de Lange) we turn right on a narrow road towards Dortan. We come to the bridge over "our" stream and park the second car here.		
Approach: (machine translated) Above the bridge directly into the stream.		
Tour: (machine translated) Forest canyon for "collectors" In the description of descente-canyon.com is recommended to continue with the second car to the next serpentine and there - initially on a marked path - descend into the ditch. This would have the advantage that we would be spared part of the ditch from the outset. In the immediate vicinity, the much more attractive Cuves du Buizin.		
Return: (machine translated) After the final C 14 (the "best part" in the forest canyon) on the path that runs along the stream at the beginning, out to the large meadow and keeping right to the car.		
Coordinates: Canyon Start 45.9113 5.4159 Canyon End 45.9185 5.4097 Parking at Entry 45.9113 5.4158 Parking at Exit 45.9202 5.4108		

Reports:

2023-03-09 | System User |   |  |  | |

Info: Teile der Canyonbeschreibung wurden automatisiert übernommen. Konkret die Felder Weblinks, Koordinaten, Rating, Länge des Canyon, Einfachseil Mindestens von <https://www.descente-canyon.com/canyoning/canyon/2431>

2023-03-09 | System User | |  |  | |

Daten importiert von <https://canyon.carto.net/cwiki/bin/view/Canyons/BiefRavinetCanyon.html>