

# Artuby pre-aval (IV)

Artuby IV, Artuby integrale (Abschnitt IV u. V)

<b>Info: The quality of this description has not been checked yet or was rated bad.</b> If you know this canyon, please check this description and file a report with a rating for this description using <i>Reports</i> -> <i>+New Report</i> . Should you notice any error, please let us know or join the community in order to fix this description yourself.		
<b>Create:</b> 2023-03-09 20:53:47	<b>Update:</b> 2023-12-18 19:14:37	<b>Print:</b> 2025-01-05 12:01:55
<b>Country:</b> France <b>Region:</b> Provence-Alpes-Côte-d'Azur / Provence-Alpes-Cote d'Azur <b>Subregion:</b> Var <b>Town:</b> Comps-sur-Artuby		
<b>Difficulty:</b> not as difficult	<b>Grading:</b> v2 a3 V	<b>Total time:</b> 4h5
<b>Approachtime:</b> 25min	<b>Tourtime:</b> 3h	<b>Returntime:</b> 40min
<b>Altitude entry:</b> 560m	<b>Altitude exit:</b> 520m	<b>Delta Altitude:</b> 40m
<b>Canyon length:</b> 1700m	<b>Highest rapell:</b> m	<b>Amount rapells:</b> 0
<b>Transport:</b> Car optional	<b>Rock type:</b>	<b>drainage area:</b> km <sup>2</sup>
<b>Season:</b>	<b>Orientation:</b> North	<b>Best Time:</b>
<b>Rating:</b> ★ 2.9 (1)	<b>Info:</b> ★ 0 ()	<b>Belay:</b> ★ 0 ()
<b>Specialities:</b> § Proscription,		
<b>Gear:</b> Ropes: 20m-Notseil		
<b>Summary:</b> (machine translated) Great canyon, varied hike with climbing, only doable when water flow is low uphill.		
<b>Hydrology:</b>		
<b>Access:</b> (machine translated) From Castellane on the Verdon first 12 km down Verdon, then left on the D 955 and here another 16 km to Comps-sur-Artuby. At the beginning of the village, turn right at an acute angle and follow the D 71 for about 14.5 km to the arched bridge over the Artuby. Park your car in front of the bridge.		
<b>Approach:</b> (machine translated) The access was on the orographic left bank of the canyon via a slope to the south, then later pathless down to the creek, where the rock walls were replaced by steep meadow slopes (Le Pas de la Chapelle). However, this access was made over the territory - albeit on the edge - of a military training area and is therefore prohibited. Man can ever alternatively take the access to Artuby V: From the bridge on the orographic right (east) bank about 400 m southward. Follow the red (partly also blue) markings, which showed the bungee jumpers the way back to the bridge in the opposite direction. Then you go down, over a metal ladder and rock bands to the bottom of the gorge. \n		
<b>Tour:</b> (machine translated) Once at the bottom of the canyon, you now walk up the entire canyon (with some climbing) until it widens (cf. Canyons de Haute Provence, F. Jourdan / J. F. Fiorina / P. Tordjmann, 2006, page 69 below "Nota"). The canyon bends to the east here and the turning point would be "Le Pas de la Chapelle" (cf. also the geo-sketch in Les 30 plus beaux canyons des Alpes du Sud, Hubert Ayasse / Franck Tessier, 1989 page 101 and the description in Descente de canyons dans les Alpes de Haute Provence, Bernard Gorgeon, Eric Olive, Patrice Tordjman, 1995, No. 20 - "Description")\n\nThe turning point is at about 570m a.s.l..		
<b>Return:</b> (machine translated) In the canyon again downhill to the entry (if necessary attach Artuby V - see there!)		

**Coordinates:**

Canyon Start [43.7181 6.3965](#)





Canyon End [43.7297 6.3864](#)

Alternative Canyon Start [43.6719 6.5038](#)

Parking Entry and Exit [43.7295 6.3884](#)

Parking at Entry [43.6722 6.5059](#)

**Reports:**

2023-03-09 | System User |   |  |  | |

Daten importiert von <https://canyon.carto.net/cwiki/bin/view/Canyons/ArtubyIVCanyon.html>