






Vallon du Monar aval (II)

Vallon du Monar, Clue de Clans

| | | |
|--|------------------------------------|--|
| Create: 2023-03-09 20:55:32 | Update: 2023-12-20 15:54:25 | Print: 2024-12-22 02:12:27 |
| Country: France Region: Provence-Alpes-Côte-d'Azur / Provence-Alpes-Cote d'Azur Subregion: Alpes-Maritimes Town: Clans | | |
| Difficulty: not as difficult | Grading: v3 a2 III | Total time: 3h32 |
| Approachtime: 2min | Tourtime: 3h20 | Returntime: 10min |
| Altitude entry: 490m | Altitude exit: 300m | Delta Altitude: 190m |
| Canyon length: 2500m | Highest rapell: 25m | Amount rapells: 6 |
| Transport: Car optional | Rock type: | drainage area: 14.00km ² |
| Season: June - September | Orientation: South | Best Time: |
| Rating: ★ 2.9 (1) | Info: ★ 2 (1) | Belay: ★ 0 () |
| Specialities: | | |
| Gear: Ropes: 2x30m | | |
| Summary: (machine translated) Varied rappel and hiking canyon | | |
| Hydrology: | | |
| Access: (machine translated) From Nice, head north into the Tineetal valley (D 2205 towards Isola) as far as Pont de Clans. This is the parking exit. As you should not annoy the local residents by parking your car here, drive about 200m further to a parking lot at the junction of the road to Clans. Drive up to Clans in a second vehicle (D 55) until you reach a sharp leftward hairpin bend after 4.5 km, which lies directly under a high-voltage power line. Turn right at the hairpin bend and follow the narrow tarred road slightly downhill for 300 m around the ridge. Turn left at the next Y-junction (slightly uphill, then flat) and after 500 m turn sharp right (signpost "pont romain") and follow the gravel road for 1 km directly to the entry point at the bridge. | | |
| Approach: (machine translated) From the bridge directly into the stream. If you only have 1 vehicle available, you can also climb up on a path (then access approx. 1 hour) | | |
| Tour: (machine translated) This canyon, which is not suitable for beginners due to its length, has a very long hiking route in the middle section, which, however, practically always runs in an incised canyon environment and offers only a few escape routes. The start and exit in particular offer fascinating abseils. Towards the exit, below the Chapelle St Sebastien, there is a rockslide that has to be climbed over. | | |
| Return: (machine translated) Shortly before reaching the Pont de Clans, turn right along the marked "sortie canyon" path up to the road and then right to the parking lot. This leads up to the road, which you reach just above the chapel. In this case, park the car (possibly the lower one) at the chapel. | | |
| Coordinates: Canyon Start 43.9929 7.1525 Canyon End 43.9749 7.1409 Parking at Entry 43.9933 7.1527 Parking at Exit 43.9792 7.1433 | | |

Reports:

2023-04-19 | Daniel Sturm |    |  | |  Not done
Coordinates and description edited. (machine translated)

2023-03-09 | System User |   |  |  | |
Daten importiert von <https://canyon.carto.net/cwiki/bin/view/Canyons/MonarIIcanyon.html>