

Barranc de la Vall d' Uixo II

Canal del Bacó, Gorges dels Estrets izquierda

Info: The quality of this description has not been checked yet or was rated bad. If you know this canyon, please check this description and file a report with a rating for this description using <i>Reports</i> -> + <i>New Report</i> . Should you notice any error, please let us know or join the community in order to fix this description yourself.		
Create: 2023-03-09 20:53:20	Update: 2023-11-17 07:14:44	Print: 2024-12-22 10:12:26
Country: España / Spain Region: Cataluña / Catalunya Subregion: provincia de Tarragona Town: Horta de Sant Joan		
Difficulty: not as difficult	Grading: v3 a2 III	Total time: 3h25
Approachtime: 45min	Tourtime: 2h30	Returntime: 10min
Altitude entry: 700m	Altitude exit: 1500m	Delta Altitude: -800m
Canyon length: 2200m	Highest rapell: 28m	Amount rapells: 8
Transport: on Foot	Rock type:	drainage area: km ²
Season:	Orientation: North	Best Time:
Rating: ★ 2.1 (1)	Info: ★ 0 ()	Belay: ★ 0 ()
Specialities: Permit required,		
Gear: Ropes: 2x30m		
Summary: (machine translated) Above rappel canyon, mostly only standing water, below - after karst spring - comparatively long river walk		
Hydrology:		
Access: (machine translated) We leave the AP-7 - Autopista del Mediterráneo, Tarragona to Valencia - just before reaching the Ebro and take the C-12 northward to Tortosa (not quite 20 km to the city center). In the town we continue on the C-12 northwards in the direction of Lleida About 3 km after the town of Xerta (and 14.5 km after Tortosa - center) we turn left on the N-230b in the direction of Gandesa. After another 7.2 km we turn left again onto the T-333 towards Valderrobres. Not quite 14 km after the last turnoff, we come to a T-junction where the T-334 turns off to the right in a northerly direction towards Horta de Sant Joan. However, we continue on the T-333 for another 270 m and then turn left onto the road that heads south towards the mountains (El Port). After 9.6 km (from T-333) we come to a kind of picnic area. About 1 km further and we see "our" creek coming from the right. Here - just before the beginning of the slope we park our - possibly lower - car. With the second one (if the slope condition allows it) or on foot we now go up the slope. We come to a saddle at an altitude of about 870 m and drive/walk down beyond. We come to a water reservoir and park our car here.		
Approach: (machine translated) Immediately to the right would go north into the right Canal D'Ulleres des Estrets (sign). Cf. * http://3.bp.blogspot.com/_IjZY_3amY4I/R-ou3VedG8I/AAAAAAAAACvU/BeKNiCM4HiM/s1600-h/Canal+d But we continue the slope . It describes a sharp change of direction. Where it begins to descend again, we climb into the streambed. Cf.: * http://www.wikiloc.com/wikiloc/view.do?id=2534274		
Tour: (machine translated) First part (about 1/4 section length) narrow, in grown rock, some - filled - pools; then (after joining with the right canal) open streambed with abundant water after emergence of a karst spring.		
Return: (machine translated) Where the stream meets the slope below the road at a perpendicular angle, out to the (lower) car.		





Coordinates:

Canyon Start [40.8508 0.3170](#)

Canyon End [40.8638 0.3204](#)

Parking Entry and Exit [40.8639 0.3202](#)

Reports:

2023-03-09 | System User |   |  |  | |

Daten importiert von <https://canyon.carto.net/cwiki/bin/view/Canyons/EstretsCanyon.html>