

# Torrente Poschiadea

<b>Create:</b> 2023-03-09 20:55:41	<b>Update:</b> 2024-09-08 22:06:57	<b>Print:</b> 2024-12-22 07:12:13
<b>Country:</b> Italia / Italy <b>Region:</b> Friuli Venezia Giulia <b>Subregion:</b> Udine <b>Town:</b> Forno di Sotto		
<b>Difficulty:</b> a little difficult	<b>Grading:</b> v2 a4 II	<b>Total time:</b> 3h20
<b>Approachtime:</b> 50min	<b>Tourtime:</b> 2h20	<b>Returntime:</b> 10min
<b>Altitude entry:</b> 921m	<b>Altitude exit:</b> 726m	<b>Delta Altitude:</b> 195m
<b>Canyon length:</b> m	<b>Highest rapell:</b> 15m	<b>Amount rapells:</b>
<b>Transport:</b> on Foot	<b>Rock type:</b>	<b>drainage area:</b> km <sup>2</sup>
<b>Season:</b>	<b>Orientation:</b>	<b>Best Time:</b>
<b>Rating:</b> ★ 2.6 (2)	<b>Info:</b> ★ 3 (1)	<b>Belay:</b> ★ 2 (1)
<b>Specialities:</b>		
<b>Gear:</b>		
<b>Summary:</b> (machine translated) Aquatic canyon with jumps, small rappels and several siphons that would be happy to have a few more anchors. \nAb water drainage suitable as a children's/beginner's canyon		
<b>Hydrology:</b>		
<b>Access:</b> (machine translated) Take the A23 to the Carnia exit, then the SS52 to Tolmezzo and via Villa Santina and Ampezzo to Forni di Sotto. Drive through the village and take a sharp left after the end of the village (signs Campo Sportivo etc.). Follow this road until you reach the first houses, then turn right and follow the road until you reach a brick ford over the Tagliamento. If the ground clearance of the car allows it, cross the ford and follow the uphill forest road until you reach a parking area at the exit of the legally passable road.		
<b>Approach:</b> (machine translated) Follow the forest road uphill, keeping right at the first fork. Follow the marked hiking trail to a ford just before the mountain station of the wooden cable car (sign Stua)		
<b>Tour:</b> (machine translated) Left of the tree, rappel 15m or downclimb 50m behind it. Rappel 7m from anchor on the left, then small jumps to a chain anchor on the right from which you descend 8m. A longer hike follows with the inflow from the Canal di Mezzo which more than doubles the water flow. 8m jump or rappel left from chain anchor (anchors available for deviation). Siphoned basin, be careful with high water levels. Downclimb and rappel 10m from the right over sloping rock slabs. Continue downclimbing and jumping until you reach a rockfall zone with large boulders. Abseil 5m into the gap on the left, then climb around the next 3 waterfalls on the right (there are 3 more rappels here, take a drill with you :) ). The Rio di Peschis comes in from the right, possibly also interesting as a canyoning tour. After a few downclimbs and small jumps, the canyon narrows again - another slide and a 2m rappel/jump (anchor for traverse on the right) until you reach the dam with water drainage. There are 5 more nice jumps up to 6m before the canyon exits.		
<b>Return:</b> (machine translated) Follow the streambed until you reach the power station house on the right. Behind the house, take the path back to the parking lot		
<b>Coordinates:</b> Canyon Start <a href="#">46.3684 12.6677</a> Parking Entry and Exit <a href="#">46.3810 12.6677</a> Canyon End <a href="#">46.3769 12.6651</a>		




## Reports:

---

2024-09-08 | Horst Lambauer |  |   |   |  Normal |  Completed

Directions adapted. Park at the generator house because the neighbor on the upper road is not happy when his property is parked on. A nice hiking gorge with some water and a few dips and jumps (machine translated)

---

2023-03-09 | System User |  |  |  | |

Daten importiert von <https://canyon.carto.net/cwiki/bin/view/Canyons/TorrentePoschiadeaCanyon.html>