



Langouette





Gorges de la Langouette,Saine,La Saine

Info: The quality of this description has not been checked yet or was rated bad. If you know this canyon, please check this description and file a report with a rating for this description using <i>Reports</i> -> + <i>New Report</i> . Should you notice any error, please let us know or join the community in order to fix this description yourself.		
Create: 2023-03-09 20:55:17	Update: 2024-01-05 19:56:54	Print: 2025-01-05 12:01:14
Country: France Region: Bourgogne-Franche-Comté Subregion: Jura Town: Les Planches en Montagne		
Difficulty: not as difficult	Grading: v3 a3 II	Total time: 1h20
Approachtime: 15min	Tourtime: 1h	Returntime: 5min
Altitude entry: 720m	Altitude exit: 660m	Delta Altitude: 60m
Canyon length: 500m	Highest rapell: 30m	Amount rapells: 3
Transport:	Rock type:	drainage area: km ²
Season:	Orientation: Northwest	Best Time:
Rating: ★ 2.9 (1)	Info: ★ 0 ()	Belay: ★ 0 ()
Specialities:		
Gear: Ropes: 2x35m		
Summary: (machine translated) Narrow and short forest gorge under a water drainage		
Hydrology:		
Access: (machine translated) Leave the N-1 Lausanne - Geneva highway at Nyon on Lake Geneva and take the road towards Les Rousses, which winds up the mountain in a north-westerly direction. After 20 km, it meets the N-5, which soon reaches Les Rousses (2.5 km). The route continues via Morez and Morbier to St. Laurant, where the N-5 bends to the north (20.5 km from Les Rousses). We follow it for another 10 km until we turn right onto the D-16 towards Chaux-des-Crotenay. About 1.5 km after this village, we turn left (D-127eI) towards Les Planches-en-Montagne. We park the car at the bridge (over the Saine) before the village (parking lot with signposts). You can also drive to the canyon from Yverdon at the south-western end of Lac de Neuchatel.		
Approach: (machine translated) We walk upstream through the park-like grounds on the south-western edge of the canyon. After about 250 m, you come to a viewpoint from which you have a good view of the canyon in both directions. After another 150 m you come to a dam with a power station. Cross this towards the other bank. Before crossing the last stream, descend to the left onto a walled "peninsula" and from there right into the river bed. The book mentioned below shows another entry point - about 30 m below the dam, rappel 15 m from the orographic right side.		
Tour: (machine translated) Narrow and dark forest canyon, which opens up some possible jumps at the beginning. At the 31 m downclimbing point, you can also abseil to a ledge after approx. 13 m and downclimb from there or jump the last 5 m. Two other canyons are nearby (Bief de la Ruine and Gorges de Malvaux).		
Return: (machine translated) After the bridge, turn left up to the parking lot.		
Coordinates: Canyon Start 46.6533 6.0076 Canyon End 46.6559 6.0049 Parking Entry and Exit 46.6559 6.0054		

Reports:

2023-03-09 | System User |   | |

Info: Teile der Canyonbeschreibung wurden automatisiert übernommen. Konkret die Felder Weblinks, Koordinaten, Rating, Länge des Canyon, Einfachseil Mindestens von <https://www.descente-canyon.com/canyoning/canyon/2201>

2023-03-09 | System User |   |   | |

Daten importiert von <https://canyon.carto.net/cwiki/bin/view/Canyons/LangouetteCanyon.html>