

# Deiningbach

Deiningschlucht

<b>Info: The quality of this description has not been checked yet or was rated bad.</b> If you know this canyon, please check this description and file a report with a rating for this description using <i>Reports</i> -> <i>+New Report</i> . Should you notice any error, please let us know or join the community in order to fix this description yourself.		
<b>Create:</b> 2023-03-09 20:53:21	<b>Update:</b> 2023-10-14 09:16:18	<b>Print:</b> 2024-12-22 09:12:28
<b>Country:</b> Deutschland / Germany <b>Region:</b> Oberbayern / Upper Bavaria <b>Subregion:</b> Landkreis Bad Tölz-Wolfratshausen <b>Town:</b> Walchensee		
<b>Difficulty:</b> a little difficult	<b>Grading:</b> v4 a3 II	<b>Total time:</b> 6h20
<b>Approachtime:</b> 2h	<b>Tourtime:</b> 4h	<b>Returntime:</b> 20min
<b>Altitude entry:</b> 1170m	<b>Altitude exit:</b> 930m	<b>Delta Altitude:</b> 240m
<b>Canyon length:</b> 4000m	<b>Highest rapell:</b> 30m	<b>Amount rapells:</b> 7
<b>Transport:</b>	<b>Rock type:</b>	<b>drainage area:</b> km <sup>2</sup>
<b>Season:</b>	<b>Orientation:</b> South	<b>Best Time:</b>
<b>Rating:</b> ★ 1.1 (2)	<b>Info:</b> ★ 0 ()	<b>Belay:</b> ★ 0 ()
<b>Specialities:</b> § Proscription,		
<b>Gear:</b> Ropes: 2x30m		
<b>Summary:</b> (machine translated) 'Forest canyon for collectors', not secured at the top (rappel from trees or downclimb), then later inadequate securing twice. So who wants to go it, should not forget the drill or setting tool. The pools were regularly too shallow for jumps (2006).		
<b>Hydrology:</b>		
<b>Access:</b> (machine translated) Either coming from Munich via Kochel or from the direction of Mittenwald via Wallgau, in each case on the B11 to the village of Walchensee at the reservoir of the same name (approx. 11.5 km from Kochel). Here we head for the Herzogstandbahn with a large (paid) parking lot. Directly south of it is the bridge over the Deinigbach, which we still cross to turn right immediately afterwards into the Dainingsbachweg. Here another 350 m direction SW and then park the car on the right (approx. 830 m above sea level).		
<b>Approach:</b> (machine translated) From the parked vehicle first along the Deiningbach on its orographic right side, first on the road, then on a forest road, finally on the hiking trail to the Heimgarten summit upwards; the trail now leads along the Rotwandgraben, an (orographic.) right side stream of the Deiningbach. At about 900 m above sea level you reach a forest road, which you continue to the right. Two hiking trails go off to the left, but we stay down to the right and come back to the Deiningbach, which we cross at 930 m above sea level. Now it goes beyond on a hunters path in serpentine steeply up. At about 1140 m a.s.l. the path goes NNW along the slope and leads us up to a 'service hut' of the forest administration (1210 m a.s.l.).50 meters before reaching the hut an indistinct path turns left and leads, first slightly descending to a ditch (stream), then ascending again over to the next ditch, the Deiningbach (1170 m a.s.l., entry).		
<b>Tour:</b> (machine translated) Mainly downclimbing is announced, some rappel. The high rappel quite at the end is now secured. Either at 930 m a.s.l. back out on the access path to the right and in 20 min. to the car (recommended).Or continue down the creek to a 5 m waterfall; there left out on a path that later crosses the creek to the right and finally also leads to the forest road of the ascent.		
<b>Return:</b> (machine translated) After the described exits on the approach path back to the car.		

**Coordinates:**

Canyon Start [47.6092 11.2979](#)

Canyon End [47.5993 11.3027](#)

Canyon Start [47.6063 11.3011](#)

Parking Entry and Exit [47.5938 11.3148](#)

Waypoint [47.5938 11.3145](#)

Waypoint [47.5958 11.3041](#)

Waypoint [47.5961 11.3040](#)

Waypoint [47.6002 11.3035](#)




Waypoint [47.6024 11.3030](#)

Waypoint [47.6053 11.2994](#)

Waypoint [47.6047 11.2942](#)



**Reports:**

---

2023-03-09 | System User |    | |

Info: Teile der Canyonbeschreibung wurden automatisiert übernommen. Konkret die Felder Weblinks, Koordinaten, Rating, Länge des Canyon, Einfachseil Mindestens von <https://www.descente-canyon.com/canyoning/canyon/23124>

---

2023-03-09 | System User |   | |

Daten importiert von <https://canyon.carto.net/cwiki/bin/view/Canyons/DeiningbachCanyon.html>