

Canale della Trincea

Trincea, Canale Della Trincea

Info: The quality of this description has not been checked yet or was rated bad.

If you know this canyon, please check this description and file a report with a rating for this description using *Reports* -> *+New Report*. Should you notice any error, please let us know or join the community in order to fix this description yourself.

Create: 2023-03-09 20:49:54

Update: 2023-10-14 09:16:05

Print: 2024-12-22 09:12:29

Country: Italia / Italy **Region:** Friuli Venezia Giulia **Subregion:** Udine **Town:** Tarvisio

Difficulty: not as difficult

Grading: v3 a1 I

Total time: 1h41

Approachtime: 20min

Tourtime: 1h15

Returntime: 6min

Altitude entry: 1200m

Altitude exit: 1000m

Delta Altitude: 200m

Canyon length: 500m

Highest rapell: 35m

Amount rapells: 6

Transport: on Foot

Rock type:

drainage area: km²

Season:

Orientation: Southeast

Best Time:

Rating: ★ 0.9 (2)

Info: ★ 0 ()

Belay: ★ 0 ()

Specialities:

Gear:

Ropes: 2x40

Summary: (machine translated)

Fractured limestone; initially single pitons; well combinable with Canale della Malga; few known but good alternative when other canyons have too much water; short ascent and descent; several walking and downclimb; clean water.

Hydrology:

Access: (machine translated)

From the Tarvisio Nord freeway exit, head towards Passo del Predil. After the village Cave del Predil Rabil turn right towards Sella Nevea/Lago del Predil. From here follow the road for about 4.3 km until you reach a bridge before which there is a gravel parking place on the left.

Approach: (machine translated)

From the parking lot, cross the bridge. After a few meters on the right there is a hiking sign with the inscription "Rifugio Corsi" 650-629. Follow this trail steeply uphill for about 20min until 1200m. Shortly after the trail flattens out, there is a prominent tributary. Here leave the trail to the right and descend over the tributary (scree) 40Hm to the 1st piton to the right.

Tour: (machine translated)

The tour begins in a mostly dry tributary. Via several short abseils (single pitons) you reach the main stream. From here it becomes more aquatic. There is a 200m long part with walking and downclimb, followed by a 15m rappel. After another 200m long part with walking and downclimbing passages comes the last and highest rappel of 35m. Climbing down small steps, after about 100m you reach the bridge, where you get off to the left at about 1000m.

Return: (machine translated)

From the creek, before or after the bridge, exit li directly to the parking lot.

Coordinates:

Canyon Start [46.4100 13.5273](#)

Parking Entry and Exit [46.4088 13.5340](#)

Canyon End [46.4086 13.5327](#)

Reports:


2023-05-02 | System User |   | |

Der aktuelle Canyon wurde teilautomatisiert mit Canyon




<https://canyon.carto.net/cwiki/bin/view/Canyons/CanaleDellaTrinceaCanyon.html> zusammengeführt.

2023-03-09 | System User |   | |

Daten importiert von <https://canyon.carto.net/cwiki/bin/view/Canyons/CanaleDellaTrinceaCanyon.html>

2023-03-09 | System User |   | |

Info: Teile der Canyonbeschreibung wurden automatisiert übernommen. Konkret die Felder Weblinks, Koordinaten, Rating, Länge des Canyon, Einfachseil Mindestens von <https://www.descente-canyon.com/canyoning/canyon/23765>

2023-03-09 | System User |    | |

Daten importiert von <https://www.canyoning.or.at/index.php/liste-aller-canyons/340-canale-della-trincea>