

# Seinsbach

Seinsbachklamm - oberer Abschnitt





<b>Info: The quality of this description has not been checked yet or was rated bad.</b> If you know this canyon, please check this description and file a report with a rating for this description using <i>Reports</i> -> <i>+New Report</i> . Should you notice any error, please let us know or join the community in order to fix this description yourself.		
<b>Create:</b> 2023-03-09 20:55:15	<b>Update:</b> 2023-10-17 14:04:27	<b>Print:</b> 2024-12-22 10:12:21
<b>Country:</b> Deutschland / Germany <b>Region:</b> Oberbayern / Upper Bavaria <b>Subregion:</b> Landkreis Garmisch-Partenkirchen <b>Town:</b> Mittenwald		
<b>Difficulty:</b> a little difficult	<b>Grading:</b> v4 a4 III	<b>Total time:</b> 2h5
<b>Approachtime:</b> 1h	<b>Tourtime:</b> 45min	<b>Returntime:</b> 20min
<b>Altitude entry:</b> 1020m	<b>Altitude exit:</b> 970m	<b>Delta Altitude:</b> 50m
<b>Canyon length:</b> 900m	<b>Highest rapell:</b> 31m	<b>Amount rapells:</b> 1
<b>Transport:</b> on Foot	<b>Rock type:</b>	<b>drainage area:</b> km <sup>2</sup>
<b>Season:</b>	<b>Orientation:</b> Northwest	<b>Best Time:</b>
<b>Rating:</b> ★ 2.1 (1)	<b>Info:</b> ★ 0 ()	<b>Belay:</b> ★ 0 ()
<b>Specialities:</b> Nature reserve,		
<b>Gear:</b> Ropes: 2x40m		
<b>Summary:</b> (machine translated) Single waterfall, then hiking canyon		
<b>Hydrology:</b>		
<b>Access:</b> (machine translated) Like (lower) Seinsbachklamm: From Garmisch-Partenkirchen (town center, central intersection) 17.4 km on the B 2 in the direction of Mittenwald, Innsbruck. At the Isarhorn campsite, turn left off the B 2 before the (second) bridge over the Isar, take the second small road to the left in the direction of Ferein-Alm and follow the orographic right bank of the Seinsbach for 300 m in a northerly direction. There is plenty of space to park at the next fork in the forest road.		
<b>Approach:</b> (machine translated) First as (lower) Seinsbachklamm: Continue on the forest road towards Ferein-Alm. After about 25 minutes and 900 m we take the forest road to the right in the direction of Aschaualm, Mittenwald and after another 5 minutes we reach the Seinsbach (970 m above sea level).\nWe continue on the dirt road in the direction of Mittenwald. After approx. 300 m, we turn left at a sharp angle in front of a chapel (Aschauer Kapelle). Before the farmstead (Aschauer Alm), take the 'hunters path' uphill to the right. After about 15 minutes you cross a stream (which flows into the Seinsbach directly below the waterfall) and come to the edge of a slope with a resting bench. Here, at about 1100 m above sea level, we take a footpath from the hunters path on the left horizontally before the next left turn (see photo!). After a few meters to the right around the edge of the slope, we reach another slope edge (GPS: N 47' 28' 21.01 / E 11' 18' 9.72), on which we descend without a path to the stream. After a few meters down the stream we come to the waterfall.\n		
<b>Tour:</b> (machine translated) With a little skill, you can stay out of the powerful stream on the right. After the rappel, you walk a few more meters in a gulch-like gorge before it widens and we come back to the bridge over the Seinsbach in the open gravel bed.		
<b>Return:</b> (machine translated) Either get off at the bridge on the right and walk back along the ascent path or - normally - continue along the lower Seinsbachklamm gorge to its exit (see description there).		

**Coordinates:**

Canyon Start [47.4728 11.2999](#)

Canyon End [47.4714 11.2933](#)

**Reports:**

2023-03-09 | System User |   |  |  | |

Daten importiert von <https://canyon.carto.net/cwiki/bin/view/Canyons/SeinsbachCanyon.html>

**Parts:**

Seinsbach, v4 a4 III, 1h+45min+20min

Seinsbachklamm, v4 a4 III, 30min+1h10+5min