

Torrente Pezzeda

Pezzedda

Info: The quality of this description has not been checked yet or was rated bad.

If you know this canyon, please check this description and file a report with a rating for this description using *Reports* -> +*New Report*. Should you notice any error, please let us know or join the community in order to fix this description yourself.

Create: 2023-03-09 20:52:45

Update: 2024-05-04 20:56:20

Print: 2024-12-22 10:12:39

Country: Italia / Italy **Region:** Friuli Venezia Giulia **Subregion:** Pordenone **Town:** Cimolais

Difficulty: a little difficult

Grading: v3 a4 IV

Total time: 8h15

Approachtime: 3h

Tourtime: 5h

Returntime: 15min

Altitude entry: 1410m

Altitude exit: 970m

Delta Altitude: 440m

Canyon length: 3500m

Highest rapell: 16m

Amount rapells:

Transport: on Foot

Rock type:

drainage area: km²

Season:

Orientation:

Best Time:

Rating: ★ 3.3 (2)

Info: ★ 0 ()

Belay: ★ 0 ()

Specialities:

Gear:

Summary: (machine translated)

Deep canyon in a remote valley. Varied tour with long and arduous access

Hydrology:

Access: (machine translated)

From Cimolais turn into the valley of the Cimoliana and follow the road to the toll hut (toll 2014: 6 EUR per vehicle). Continue up the valley until you reach a parking area in the area of Ponte Confoz.

Approach: (machine translated)

After the bridge, turn right and cross the Torrente Pezzeda. Go briefly downstream and then up the path over the embankment. The path, which is very overgrown in places but hard to miss, leads in about an hour to the middle entry to the Pezzeda.
Cross the stream and climb up the right edge of the rocky steep gully, soon on footprints very steeply keeping right into the forest. The path is hardly pronounced and difficult to find under the many leaves - a few color marks and white barrier bands on branches have to suffice as markers. To add to the confusion, there used to be another marked path that climbed to 1750m before meeting up with path 370. This path is still marked on old versions of the Tabacomap. In newer editions of the Tabacomap, the new trail is (almost) correctly drawn, in the OSM it is hopefully also correct in it.
First traverse uphill, at a dry streambed with fallen trees up towards the rock face and then right. Steep to a small flattening here continue to keep right and stay below the large boulder. After a very steep climb with many hairpin bends, the path disappears again under foliage, first climbing keeping left, then right following the markings that lead to an exposed traverse. After this traverse a little less steep through beech forest until you reach a grassy chute. Here we lost the way in the area of fallen trees and went up steeply for about 80m before we could traverse to the right again. According to the map, the correct path here continues straight ahead. At about 1600m above sea level you meet the transversal path 370 which you follow without problems until you meet the stream from Val Stua. Walking time from the middle entry: 1.5h. Continue along the path until you reach the stream after a ruined alpine pasture. Here descend a bit to the first pools.

Tour: (machine translated)

First small downclimbs, jumps up to 3m and slides in a low gorge of banked rock. If the gravel conditions allow it, a 10m waterfall can be jumped, otherwise rappel from tree right behind. Afterwards tricky 2.5m downclimb into a narrow crevice from which you have to jump into a narrow pool (no rappelling possibility). 16m over a pool of Spit left rappel and then hike to the mouth of the wall from the Val Stua.\n\nThe gorge quickly becomes deeper, downclimbs and rappels < 10m alternate. After a very impressive narrow section, the anchor for the next 10m abseil is far up on the right - accessible via an unpleasant, gravelly traverse. The gorge becomes sunnier, but remains deeply cut - rappels and possible jumps up to 6m. \n\nAfter the intermediate entry still briefly block climbing before the lower part begins with three low rappels from the right. Afterwards several possible jumps up to 7m in a beautiful gorge before the canyon opens again. (Exit from topographic view in Simon Flowers book). You could climb 30m to the path on the left or stay in the streambed where after a short rappel there is a nice 15m rappel. Then downclimb and small possible jumps until you can easily cross to the left to the ascent path.

Return: (machine translated)

Follow the path back to the car.

Coordinates:

Canyon Start [46.3424 12.5191](#)

Parking Entry and Exit [46.3330 12.4737](#)

Canyon End [46.3301 12.4876](#)

Alternative Canyon Start [46.3445 12.5084](#)

Alternative Canyon Start [46.3440 12.5212](#)




Alternative Canyon End [46.3320 12.4803](#)

Alternative Canyon End [46.3339 12.5003](#)

Reports:

2023-03-09 | System User |    |  |  | |

Info: Teile der Canyonbeschreibung wurden automatisiert übernommen. Konkret die Felder Weblinks, Koordinaten, Rating, Länge des Canyon, Einfachseil Mindestens von <https://www.descente-canyon.com/canyoning/canyon/22029>

2023-03-09 | System User |   |  |  | |

Daten importiert von <https://canyon.carto.net/cwiki/bin/view/Canyons/TorrentePezzedacanyon.html>