





Sadacla

Rio Sadacla

Info: The quality of this description has not been checked yet or was rated bad. If you know this canyon, please check this description and file a report with a rating for this description using <i>Reports</i> -> <i>+New Report</i> . Should you notice any error, please let us know or join the community in order to fix this description yourself.		
Create: 2023-03-09 20:55:44	Update: 2023-10-14 09:16:28	Print: 2024-12-22 10:12:39
Country: Italia / Italy Region: Trentino-Alto Adige Subregion: Trento / Provincia autonoma di Trento Town: Agrone		
Difficulty: a little difficult	Grading: v4 a3 III	Total time: 2h17
Approachtime: 45min	Tourtime: 1h30	Returntime: 2min
Altitude entry: 760m	Altitude exit: 600m	Delta Altitude: 160m
Canyon length: 250m	Highest rapell: 40m	Amount rapells: 6
Transport: Car optional	Rock type:	drainage area: 4.20km ²
Season:	Orientation: Northwest	Best Time:
Rating: ★ 2.1 (1)	Info: ★ 0 ()	Belay: ★ 0 ()
Specialities:		
Gear:		
Summary: (machine translated) Short rappel canyon down into the Pieve valley		
Hydrology:		
Access: (machine translated) From Riva del Garda on the SS240, past Lake Ledro and through Storo, we reach the Fiume Pieve after a total of around 35 km, cross it and meet the SS237 on the other bank, which we follow to the NNE. After another 13 km or so, we come to the village of Argro and negotiate a striking double hairpin bend. Immediately afterwards, we turn right at the houses on the right-hand side of the road onto a smaller road. About 150m further on, the road bends to the right in front of a house with a fish farm before crossing the Fiume Pieve a few meters further on in a left-hand bend. In this left-hand bend, we park the car in a suitable place for the exit (exit parking lot). Continue for 1km in the second car; then turn right. The road now leads uphill through the forest. 800m after this turn-off, at the exit of a left-hand serpentine, a dirt road turns off to the right - in a southerly direction. We leave our second car here (parking lot for access).		
Approach: (machine translated) On foot, we first follow the field path to two houses, pass them and continue walking in the same direction. We come across "our" stream and follow it downstream without a path. Shortly after passing under a power line, the terrain drops steeply and we reach the entry point.		
Tour: (machine translated) Several longer rappels (6 in total) down to the Pieve valley.		
Return: (machine translated) Once in the valley, we take the dirt road to the right at a bridge and reach the road and the car after a few meters.		
Coordinates: Canyon Start 45.9536 10.6558 Canyon End 45.9550 10.6535 Parking at Exit 45.9561 10.6532 Parking at Entry 45.9549 10.6589		

Reports:

2023-03-09 | System User |   |  |  | |

Daten importiert von <https://canyon.carto.net/cwiki/bin/view/Canyons/SadaclaCanyon.html>