



Desteou




Gorges du Destéou, Destéou Real Martin, Réal Martin, Destéou

Info: The quality of this description has not been checked yet or was rated bad. If you know this canyon, please check this description and file a report with a rating for this description using <i>Reports</i> -> <i>+New Report</i> . Should you notice any error, please let us know or join the community in order to fix this description yourself.		
Create: 2023-03-09 20:53:51	Update: 2023-10-14 09:16:20	Print: 2025-01-05 12:01:25
Country: France Region: Provence-Alpes-Côte-d'Azur / Provence-Alpes-Cote d'Azur Subregion: Var Town: Collobrières		
Difficulty: a little difficult	Grading: v4 a3 III	Total time: 4h30
Approachtime: 1h15	Tourtime: 3h	Returntime: 15min
Altitude entry: 480m	Altitude exit: 250m	Delta Altitude: 230m
Canyon length: 1700m	Highest rapell: 18m	Amount rapells:
Transport:	Rock type:	drainage area: km ²
Season:	Orientation:	Best Time:
Rating: ★ 1.4 (1)	Info: ★ 0 ()	Belay: ★ 0 ()
Specialities:		
Gear:		
Summary: (machine translated) First part open rappel canyon, 2nd part forest canyon		
Hydrology:		
Access: (machine translated) From the A 8 (Nice - Aix-en-Provence) take the A 57 in the direction of Toulon. After 31 km on the A 57, take exit 10 onto the D 14 and after Pierrefeu-du-Var (6 km). Continue on the D 14 in the direction of Collobrières. After about 12 km, turn right onto the D 41 and head south towards Col de Babaou. About 1 km further on, a track branches off to the left in the forest. First downhill it leads out of the forest. At a junction, stay on the orographic left of the stream (Malière) and follow the track until it crosses the stream (bridge with gate, ford next to it)- a good 2 km after the start of the track. Now on the orographic right side further upstream, the track crosses after 700 m the bed of a side stream and 300 m further the streambed of the Destéou. A little more than 100 m after that, a track branches off to the left at a sharp angle. Park vehicle here (215 m above sea level). The access described in the cited literature (from Collobrières) is longer than the one described here and makes a car transfer necessary.		
Approach: (machine translated) We take this northeasterly track, leaving the stone bridge over the Désteou on the left and continue uphill. After several switchbacks, we reach a plateau at 520 m a.s.l. and, keeping on the path in northeastern direction, we come to the small water intake of the Désteou (entry).		
Tour: (machine translated) Before the narrowing is an exit to the left up possible. 20 meters up a gravel slope, you come to a path that moves to the right and descends high above the canyon to the ascent slope. The stream presents itself in midsummer only as a trickle.		
Return: (machine translated) After the last rappel about 3 min. in the streambed, until you can climb about 10 meters on the left at a tree with twin trunks on the right edge of the streambed (2008) on a path that leads back downstream to the slope, over which we come back to the vehicle.		
Coordinates: Canyon Start 43.2139 6.3380 Canyon End 43.2167 6.3229		

Reports:

2023-03-09 | System User |   | |

Info: Teile der Canyonbeschreibung wurden automatisiert übernommen. Konkret die Felder Weblinks, Koordinaten, Rating, Länge des Canyon, Einfachseil Mindestens von <https://www.descente-canyon.com/canyoning/canyon/2749>

2023-03-09 | System User |    | |

Daten importiert von <https://canyon.carto.net/cwiki/bin/view/Canyons/DesteouCanyon.html>