

Zieggraben

Info: The quality of this description has not been checked yet or was rated bad.

If you know this canyon, please check this description and file a report with a rating for this description using *Reports* -> *+New Report*. Should you notice any error, please let us know or join the community in order to fix this description yourself.

Create: 2023-03-09 20:54:55

Update: 2023-10-20 09:46:01

Print: 2024-12-22 09:12:26

Country: Deutschland / Germany **Region:** Oberbayern / Upper Bavaria **Subregion:** Landkreis Garmisch-Partenkirchen **Town:** Garmisch-Partenkirchen

Difficulty: a little difficult

Grading: v4 a3 II

Total time: 3h30

Approachtime: 45min

Tourtime: 2h30

Returntime: 15min

Altitude entry: 1040m

Altitude exit: 840m

Delta Altitude: 200m

Canyon length: 500m

Highest rapell: 30m

Amount rapells: 6

Transport: on Foot

Rock type:

drainage area: km²

Season:

Orientation: Southeast

Best Time:

Rating: ★ 1.1 (2)

Info: ★ 0 ()

Belay: ★ 0 ()

Specialities:

Gear:

Ropes: 2x30m

Summary: (machine translated)

South-facing forest canyon for "collectors", but with beautiful views of the Zugspitze massif.

Hydrology:

Access: (machine translated)

From Garmisch-Partenkirchen on the B 23 towards Ehrwald. 2.3 km after the railroad crossing, the road crosses the Loisach. Immediately after the bridge, turn right into the parking lot and leave your car here.

Approach: (machine translated)

Above the parking lot, there is another small parking area directly in front of the railroad embankment. Carefully cross the tracks here and climb steeply up through the forest to a forest road. Follow the gravel road to the left. Two forest paths soon turn off to the right in a V-shape. Take the one on the left (this is also the way back). It leads straight on uphill through the forest and reaches a small, thinned-out section of forest. Here - before the wood pile on the edge of the path to the left (2017) - an inconspicuous path branches off to the right and then winds its way up the steep slope. Later, in flatter terrain, near the canyon, the view falls on a waterfall and soon afterwards the path joins a grassy path that leads to the entry on the left.

Tour: (machine translated)

Sequence of rappels - usually from trees - in open terrain. The high waterfall (48m) is rappelled via an intermediate belay (17m/30m). The anchor should have been on the left of the edge - but we didn't see it (2017). Instead, we rappel to the right into the chute (2x30m ropes are enough - barely) and then down from a fallen tree.

Return: (machine translated)

At the exit of the gorge, to the left along the foot of a rock face, a trail leads back to the approach path.

Coordinates:

Canyon Start [47.4886 11.0074](#)




Canyon End [47.4852 11.0059](#)

Parking Entry and Exit [47.4820 11.0120](#)



Waypoint [47.4827 11.0114](#)

Waypoint [47.4840 11.0088](#)

Reports:

2023-03-09 | System User |  |  |  | |

Info: Teile der Canyonbeschreibung wurden automatisiert übernommen. Konkret die Felder Weblinks, Koordinaten, Rating, Länge des Canyon, Einfachseil Mindestens von <https://www.descente-canyon.com/canyoning/canyon/23123>

2023-03-09 | System User | |  |  | |

Daten importiert von <https://canyon.carto.net/cwiki/bin/view/Canyons/ZieggrabenCanyon.html>