

# Minster

**Info: The quality of this description has not been checked yet or was rated bad.**

If you know this canyon, please check this description and file a report with a rating for this description using *Reports* -> *+New Report*. Should you notice any error, please let us know or join the community in order to fix this description yourself.

**Create:** 2023-03-09 20:51:55

**Update:** 2023-10-21 21:52:59

**Print:** 2024-12-22 08:12:29

**Country:** Schweiz / Switzerland **Region:** Kanton Schwyz **Subregion:** Bezirk Schwyz **Town:** Oberiberg

**Difficulty:** a little difficult

**Grading:** v3 a4 III

**Total time:** 4h22

**Approachtime:** 7min

**Tourtime:** 4h

**Returntime:** 15min

**Altitude entry:** 1060m

**Altitude exit:** 980m

**Delta Altitude:** 80m

**Canyon length:** 1500m

**Highest rapell:** 24m

**Amount rapells:** 7

**Transport:** Car optional

**Rock type:**

**drainage area:** 19.00km<sup>2</sup>

**Season:**

**Orientation:** North

**Best Time:**

**Rating:** ★ 2.2 (2)

**Info:** ★ 0 ()

**Belay:** ★ 0 ()

**Specialities:**

**Gear:**

Ropes: 2x 25m

**Summary:** (machine translated)

Forest and meadow brook

**Hydrology:**

**Access:** (machine translated)

From the A 13 freeway in the direction of Chur, at the height of Sargans, turn onto the A 3 in the direction of Zurich. Drive past Lake Walen to the southeastern foothills of Lake Zurich and 51.7 km after Sargans you will reach the Lachen exit (No. 41). Here we leave the A 3 and drive in first direction OSO to Siebnen and from there in southern direction over the Sattellegg mountain pass (1190 m above sea level) to the Sihlsee. On the east shore southwards to Euthal.further on the Sihlsee southwards to Unteriberg. Almost at the exit of the village turn right to Oberiberg. Exactly 2 km after this turnoff we park the first car at a suitable place (right below the road farm).\nWith the second vehicle (or on foot) continue to Oberiberg (1.3 km) and there turn right to Tschalun (another 450 m).

**Approach:** (machine translated)

From the square at the bus stop directly into the stream.

**Tour:** (machine translated)

Quite open, many small steps, also some possible jumps. The second part then more interesting with an attractive "key point". With stronger water flow, you can bypass this narrow section at the top left (then 25m ropes).

**Return:** (machine translated)

After the exit of the narrow section, continue for about 100 m in the stony streambed, then turn right onto a dirt road (Holzstadel on the left) and follow it up to the tarred road.

**Coordinates:**

Canyon Start [47.0381 8.7778](#)



Canyon End [47.0489 8.7777](#)

Parking at Entry [47.0375 8.7776](#)



Parking at Exit [47.0489 8.7815](#)

Alternative Canyon Start [47.0431 8.7752](#)





## Reports:

2024-08-12 | System User |   | |





Automatisch importiert von Schlucht.ch für Canyon Minster, Wasserstand: "Niedrig ideal " Verankerungen: " gut "  
1. Abseilen nicht C5. sondern rg ca. R8 Bei C15 kein Bohrblättli mit Ring. Aber rg 1 Bohrhacken mit Ring R 8-10  
(Quelle: <https://schlucht.ch/schluchten-der-schweiz-liste/1051-minster>)

2024-07-28 | System User |   | |

Automatisch importiert von Schlucht.ch für Canyon Minster, Wasserstand: "mittel, Wasservorhang beim Wehr nach dem Einstieg komplett geschlossen, 0.67 m<sup>3</sup>/s bei Station "Euthal, Rüti"" Verankerungen: "Gut. Verankerung beim C4 (Höhle) nicht auffindbar" Die Schlüsselstelle (C15, Mc8, R9) sind wir umgangen und haben vom Baum beim Felsvorsprung links in den ersten Pool vom C8 abgeseilt. (Quelle: <https://schlucht.ch/schluchten-der-schweiz-liste/1051-minster>)

2023-03-09 | System User |     | |

Info: Teile der Canyonbeschreibung wurden automatisiert übernommen. Konkret die Felder Weblinks, Koordinaten, Rating, Länge des Canyon, Einfachseil Mindestens von <https://www.descente-canyon.com/canyoning/canyon/22211>

2023-03-09 | System User |     | |

Daten importiert von <https://canyon.carto.net/cwiki/bin/view/Canyons/MinsterCanyon.html>