




# Brasa

Valle Brasa, Forra/Gola di Tremosine, Torrente Valle di Larino

<b>Info: The quality of this description has not been checked yet or was rated bad.</b> If you know this canyon, please check this description and file a report with a rating for this description using <i>Reports</i> -> <i>+New Report</i> . Should you notice any error, please let us know or join the community in order to fix this description yourself.		
<b>Create:</b> 2023-03-09 20:54:04	<b>Update:</b> 2024-06-21 11:34:49	<b>Print:</b> 2024-12-22 10:12:10
<b>Country:</b> Italia / Italy <b>Region:</b> Lombardia <b>Subregion:</b> Brescia <b>Town:</b> Tremosine		
<b>Difficulty:</b> a little difficult	<b>Grading:</b> v4 a3 IV	<b>Total time:</b> 2h25
<b>Approachtime:</b> 5min	<b>Tourtime:</b> 1h40	<b>Returntime:</b> 40min
<b>Altitude entry:</b> 210m	<b>Altitude exit:</b> 60m	<b>Delta Altitude:</b> 150m
<b>Canyon length:</b> m	<b>Highest rapell:</b> 60m	<b>Amount rapells:</b> 7
<b>Transport:</b> Car required	<b>Rock type:</b>	<b>drainage area:</b> 7.20km <sup>2</sup>
<b>Season:</b>	<b>Orientation:</b> East	<b>Best Time:</b>
<b>Rating:</b> ★ 4 (1)	<b>Info:</b> ★ 1 (1)	<b>Belay:</b> ★ 2 (1)
<b>Specialities:</b>		
<b>Gear:</b>		
<b>Summary:</b> (machine translated) Short vertical descent down to Lake Garda.		
<b>Hydrology:</b>		
<b>Access:</b> (machine translated) On the SS45bis coming from the north (Riva del Garda), pass through Limone and after the long road tunnel, turn right up the impressive road to Pieve (Tremosine). It pays to drive the entire road from the upper parking lot through the Brasa canyon. At night this road gorge part is impressively illuminated. It is a must to see. Both restaurants in the canyons are highly recommended. In Pieve itself, it is worth to enjoy the great view above Lake Garda ("Shudder Terrace"). The road is very narrow and parking is not always possible. The lower parking lot (P2) is on the shoulder of the first rightward haipin bend of the SP38 road up to Tremosine. The upper parking lot (P1) just before the bridge at the entry on the right or a few meters further up on the left.		
<b>Approach:</b> (machine translated) Enter the stream at the indicated parking coordinates (P1).		
<b>Tour:</b> (machine translated) The descent begins from the road bridge immediately times very vertically. 7 rappelling points, the upper in the water jet. Nasty smell at the exit.		
<b>Return:</b> (machine translated) At the exit DO NOT climb up to the main road. Because then you would have to hike through two long tunnels, which would be very dangerous on this road. Better swim a few 100m along the shore until you can climb up to the old harbor road after the tunnel section. Soon you will reach again the turnoff at the main road that leads to the lower parking lot (P2). Distance between both parking lots: 2,3km		
<b>Coordinates:</b> Canyon Start <a href="#">45.7739 10.7645</a> Parking at Exit <a href="#">45.7639 10.7569</a> Parking at Entry <a href="#">45.7740 10.7645</a> Canyon End <a href="#">45.7738 10.7674</a> Parking at Exit <a href="#">45.7649 10.7580</a> Waypoint <a href="#">45.7689 10.7625</a>		

## Reports:

---

2024-06-01 | Susanne |   | |  Not done

Condition after rockfall unknown. (machine translated)

---

2023-09-13 | Susanne |     |   |    |  Normal |  Completed

Stands so far in order. Clean water. Short and worthwhile. Car transfer not recommended because you are faster on foot via the hiking trail (road of the Brasa Gorge from 10 to 19 o'clock only in the direction of travel uphill passable, one-way street). (machine translated)

---

2023-03-09 | System User |   | |

Daten importiert von <https://canyon.carto.net/cwiki/bin/view/Canyons/BrasaCanyon.html>