



Siccu



Riu Siccu

Info: The quality of this description has not been checked yet or was rated bad. If you know this canyon, please check this description and file a report with a rating for this description using <i>Reports</i> -> <i>+New Report</i> . Should you notice any error, please let us know or join the community in order to fix this description yourself.		
Create: 2023-03-09 20:54:47	Update: 2023-10-14 09:16:24	Print: 2024-12-22 09:12:43
Country: Italia / Italy Region: Sardegna Subregion: Nuoro Town: Siniscola		
Difficulty: a little difficult	Grading: v4 a1 II	Total time: 4h45
Approachtime: 25min	Tourtime: 4h	Returntime: 20min
Altitude entry: 750m	Altitude exit: 155m	Delta Altitude: 595m
Canyon length: 1800m	Highest rapell: 55m	Amount rapells:
Transport: Car required	Rock type:	drainage area: km ²
Season:	Orientation: Southeast	Best Time:
Rating: ★ 0 ()	Info: ★ 0 ()	Belay: ★ 0 ()
Specialities:		
Gear:		
Summary: (machine translated) Short rappel canyon, open and dry		
Hydrology:		
Access: (machine translated) From Nuoro on the highway in the direction of Olbia. After about 43 km we leave the highway through the exit Siniscola South. Access around parking of the car for the exit see in "photo gallery". Implementation see in "photo gallery".		
Approach: (machine translated) First descend on the left dirt road, always towards the large gulch. When the downward (goat) paths end, the descent begins (about 750m alt.). See in "Photo gallery"		
Tour: (machine translated) Now we walk down the chute until sth at altitude 550m. Here begins the big vertical. First a smaller step (12m), then the 150m descent (28m, 45m/35m, 45m). After each walk and downclimb there is a 17m and 12m rappel. See in "Photo gallery"		
Return: (machine translated) Only at about 155m altitude (GPS 40°32'48.72 "N / 9°39'20.71 "E) you finally leave the streambed and keep going downhill exactly in southern direction, first passing under some trees. You pass a house and now go downhill along the dirt road, then along the dirt road to the car. See in "Photo Gallery" If you miss the designated exit point, you can also get off a little later, then turn left, there in the descent also comes on a slope that leads down and - after a streambed crossing - on the other mentioned slope and so to the car.		
Coordinates: Canyon Start 40.5552 9.6398 Canyon End 40.5468 9.6560 Canyon Start 40.5552 9.6398 Parking at Entry 40.5603 9.6335 Parking at Exit 40.5393 9.6564		

Reports:

2023-03-09 | System User |   | |

Info: Teile der Canyonbeschreibung wurden automatisiert übernommen. Konkret die Felder Weblinks, Koordinaten, Rating, Länge des Canyon, Einfachseil Mindestens von <https://www.descente-canyon.com/canyoning/canyon/24042>

2023-03-09 | System User |   | |

Daten importiert von <https://canyon.carto.net/cwiki/bin/view/Canyons/SiccuCanyon.html>