

Pallas

Barranco de Pallas, Barranco Pallas, Barranco Oscuro

| | | |
|---|------------------------------------|---------------------------------------|
| Info: The quality of this description has not been checked yet or was rated bad. If you know this canyon, please check this description and file a report with a rating for this description using <i>Reports</i> -> <i>+New Report</i> . Should you notice any error, please let us know or join the community in order to fix this description yourself. | | |
| Create: 2023-03-09 20:51:46 | Update: 2023-11-20 13:01:54 | Print: 2024-12-22 09:12:18 |
| Country: España / Spain Region: Aragón Subregion: Huesca Town: Radiquero | | |
| Difficulty: not as difficult | Grading: v3 a3 III | Total time: 4h10 |
| Approachtime: 1h30 | Tourtime: 2h30 | Returntime: 10min |
| Altitude entry: 730m | Altitude exit: 590m | Delta Altitude: 140m |
| Canyon length: 1600m | Highest rapell: 8m | Amount rapells: 5 |
| Transport: on Foot | Rock type: conglomerate | drainage area: km ² |
| Season: | Orientation: West | Best Time: |
| Rating: ★ 2.6 (2) | Info: ★ 0 () | Belay: ★ 0 () |
| Specialities: | | |
| Gear: Ropes: 1x25m | | |
| Summary: (machine translated) Hiking canyon with some smaller rappel. The scenic ambience is in the foreground. Also well suited for beginners and children. | | |
| Hydrology: | | |
| Access: (machine translated) From Bierge in the direction of Alquezar, after a few kilometers, you reach the bridge over the Isuala, the end point of the Balcés Estrechos. Here park the lower car and check the water flow. \nWith the second one continue uphill; on the right is the village of Alberuela de Laliena. About 100m after the turnoff to this village and before reaching the plateau, we turn left onto a dirt road that we always follow in a basic northern direction. Before a short ascent, which seems no longer drivable for normal passenger cars, we park the second car. | | |
| Approach: (machine translated) If you have only 1 vehicle available, we recommend the access from the bridge over the Isuala as described and sketched in the following internet site as access to the Cerrigüelo http://michelbechard.perso.sfr.fr/htdocs/CANYON/SecteurIsuala/Ceriguelo/CadreCerig.htm . \nOtherwise, from the 2nd vehicle, we follow the dirt road further up the climb, passing a dilapidated house on the right and then always following the signs for a mountain bike tour ('10'). After about 1 hour we reach the ridge where further down is the Hermitage de la Viren de la Vina, which can be seen from afar on the left as we climb. However, we cross the ridge and follow a path that passes above the 2 branches of the Bco. Vina and the Bco.Cerrigüelo. After the following ridge we go down to the Bco. Pallas. | | |
| Tour: (machine translated) First in the streamlet or at its edge downhill; later the stream notches in the conglomerate rock and becomes more interesting. Finally, it flows into the Rio Isuala (Balcés Estrechos). | | |
| Return: (machine translated) You can go about 100m downstream the next but one Barranco Vina (the next from the left is the Cerrigüelo), back up (all climbable),but this is not recommended because the exit up to the hermitage is difficult to find and arduous. Better, unless the water flow is above average, go down the Estrechos de Balcés to the bridge over the Isuala and the lower vehicle. | | |
| Coordinates: Canyon Start 42.2113 -0.0326 Canyon End 42.2015 -0.0493 | | |




Reports:

2024-05-08 | System User |   |  Normal |  Not done

Automatisch importiert von Descente-Canyon.com für Canyon Pallas Vu en descendant les les Estrechos de Balcés beau débit et ça avait l'air joli :) (Quelle: <https://www.descente-canyon.com/canyoning/canyon-debit/21704/observations.html>)

2023-03-09 | System User |    |   | |

Info: Teile der Canyonbeschreibung wurden automatisiert übernommen. Konkret die Felder Weblinks, Koordinaten, Rating, Länge des Canyon, Einfachseil Mindestens von <https://www.descente-canyon.com/canyoning/canyon/21704>

2023-03-09 | System User |   |   | |

Daten importiert von <https://canyon.carto.net/cwiki/bin/view/Canyons/PallasCanyon.html>