



# Choleregrabe

Cholereschlucht,Hünibach, Seegartenbach,Seegartenbach;Cholereschlucht,Hünibach

<b>Info: The quality of this description has not been checked yet or was rated bad.</b> If you know this canyon, please check this description and file a report with a rating for this description using <i>Reports</i> -> + <i>New Report</i> . Should you notice any error, please let us know or join the community in order to fix this description yourself.		
<b>Create:</b> 2023-03-09 20:55:40	<b>Update:</b> 2023-11-14 11:11:37	<b>Print:</b> 2024-12-22 03:12:30
<b>Country:</b> Schweiz / Switzerland <b>Region:</b> Kanton Bern / Canton de Berne <b>Subregion:</b> Verwaltungskreis Thun / Thun administrative district <b>Town:</b> Hünibach		
<b>Difficulty:</b> not as difficult	<b>Grading:</b> v3 a3 III	<b>Total time:</b> 2h10
<b>Approachtime:</b> 5min	<b>Tourtime:</b> 1h30	<b>Returntime:</b> 35min
<b>Altitude entry:</b> 780m	<b>Altitude exit:</b> 690m	<b>Delta Altitude:</b> 90m
<b>Canyon length:</b> 750m	<b>Highest rapell:</b> 25m	<b>Amount rapells:</b>
<b>Transport:</b> Car required	<b>Rock type:</b>	<b>drainage area:</b> km <sup>2</sup>
<b>Season:</b>	<b>Orientation:</b> Southwest	<b>Best Time:</b>
<b>Rating:</b> ★ 0 ()	<b>Info:</b> ★ 0 ()	<b>Belay:</b> ★ 0 ()
<b>Specialities:</b> § Proscription,		
<b>Gear:</b>		
<b>Summary:</b> (machine translated) Rappel canyon in conglomerate (Nagelfluh), also suitable for beginners.  This section of water has been subject to a general year-round ban on water sports activities since 01.01.2020 in accordance with the Canton of Bern's Fishing Ordinance (FiV). Access prohibited all year round.		
<b>Hydrology:</b>		
<b>Access:</b> (machine translated) From Thun, we drive up towards Heiligenschwendi. At altitude 775, the road crosses "our" stream. A few meters before, we park our car at the sawmill (see approach in photo gallery and map).\n\nIt would theoretically be possible, but not "worth it".		
<b>Approach:</b> (machine translated) From the car straight down into the stream.		
<b>Tour:</b> (machine translated) 15 rappels, no possible jumps, but always an opportunity for an emergency exit. Exit at the second bridge on the hiking trail.		
<b>Return:</b> (machine translated) On the hiking trail back up to the car.		
<b>Coordinates:</b> Canyon Start <a href="#">46.7556 7.6588</a> Canyon End <a href="#">46.7522 7.6535</a> Parking at Exit <a href="#">46.7481 7.6488</a> Parking at Entry <a href="#">46.7560 7.6596</a>		



## Reports:

---

2023-03-09 | System User | |  |  | |

Info: Teile der Canyonbeschreibung wurden automatisiert übernommen. Konkret die Felder Weblinks, Koordinaten, Rating, Länge des Canyon, Einfachseil Mindestens von <https://www.descente-canyon.com/canyoning/canyon/23838>

---

2023-03-09 | System User | |  |  | |

Daten importiert von <https://canyon.carto.net/cwiki/bin/view/Canyons/CholeregrabeCanyon.html>