




Nociu




Ruisseau de Nocio/Nociu, Ruisseau de Nocio, Nocio

Info: The quality of this description has not been checked yet or was rated bad. If you know this canyon, please check this description and file a report with a rating for this description using <i>Reports</i> -> <i>+New Report</i> . Should you notice any error, please let us know or join the community in order to fix this description yourself.		
Create: 2023-03-09 20:55:42	Update: 2024-02-04 09:01:14	Print: 2025-01-05 12:01:37
Country: France Region: Corse / Corsica Island Subregion: Haute-Corse / Upper Corsica Town: Sorio		
Difficulty: a little difficult	Grading: v4 a2 II	Total time: 4h40
Approachtime: 1h20	Tourtime: 2h	Returntime: 1h20
Altitude entry: 635m	Altitude exit: 455m	Delta Altitude: 180m
Canyon length: 800m	Highest rapell: 35m	Amount rapells: 9
Transport: on Foot	Rock type: granite	drainage area: km ²
Season:	Orientation: Northeast	Best Time:
Rating: ★ 1.7 (2)	Info: ★ 0 ()	Belay: ★ 0 ()
Specialities:		
Gear: Ropes: 2x40m		
Summary: (machine translated) Forest gorge for rappeling		
Hydrology:		
Access: (machine translated) From Bastia on the RN193 about 10 km to Biguglia, then a good 3 km further, until the new road to Murato turns right. We take it until Col de S. Stefano. There we follow the D 62 in the direction of Rapale and reach Sorio 4 km after this village. Here we park our car in the square with fountain (365 m above sea level).		
Approach: (machine translated) From the parking lot in a southerly direction uphill through the village we come to the chapel of St. Antoine. Passing it on the left, we pass a water reservoir and then a small dam wall with a wash house on the left. Following the mule track, we pass another small dam wall at 445 m above sea level. Here the path bends in a westerly direction, then describes a slight curve in a westerly direction. At 588m above sea level, we take the path to the right (key point for access!), which first crosses the Ruisseau de Stollu (583m old) at about the same altitude and then continues uphill over a rocky terrain into a chestnut forest. Here we look for a path down into the stream. There we walk downhill to the beginning of the Verengeng (entry).		
Tour: (machine translated) About 10-12 rappels in a rugged canyon. Once at the bottom, the Ruisseau de Stollu flows in from the right, which is also accessible (see description there). Later, the Ruisseau de Campucassu flows in from the left.		
Return: (machine translated) On its orographic left bank, ascend a few meters; here a path leads to the ridge to the north. We follow this uphill for about 20 meters and then take the faint track that goes under the rock faces on the right. Follow the path that slowly descends towards the Raghianti flowing below until you reach the river; then go up again, around a rocky outcrop, and you will come to a mule track that leads you down to the old stone bridge over the Raghianti (Pont de Case Cocchie - 400m a.s.l.) Instead of getting off here to go up to Sorio, you can continue down the Raghianti in the streambed until you reach the road bridge on the D62 (approx. 1 hour). In the lower Raghianti, there is a rappel in front of a dilapidated mill (C9) and a short underground passage (C5 and C3) just before the road bridge (Pont de Briacale). Follow the road in a north-easterly direction up to Sorio.		
Coordinates: Canyon Start 42.5746 9.2473 Canyon End 42.5772 9.2558		

Reports:

2023-03-09 | System User |  |  |  | |

Info: Teile der Canyonbeschreibung wurden automatisiert übernommen. Konkret die Felder Weblinks, Koordinaten, Rating, Länge des Canyon, Einfachseil Mindestens von <https://www.descente-canyon.com/canyoning/canyon/24025>

2023-03-09 | System User |  |  |  | |

Daten importiert von <https://canyon.carto.net/cwiki/bin/view/Canyons/NociuCanyon.html>