

Garganta Verde

Arroyo de los Ballesteros,Rio Bocaleones,Arroyo Bocaleones

Info: The quality of this description has not been checked yet or was rated bad. If you know this canyon, please check this description and file a report with a rating for this description using <i>Reports</i> -> + <i>New Report</i> . Should you notice any error, please let us know or join the community in order to fix this description yourself.		
Create: 2023-03-09 20:50:19	Update: 2023-10-30 08:06:13	Print: 2024-12-22 09:12:38
Country: España / Spain Region: Andalucía / Andalusia Subregion: Cádiz Town: Zahara de la Sierra		
Difficulty: not as difficult	Grading: v3 a3 IV	Total time: 4h35
Approachtime: 30min	Tourtime: 4h	Returntime: 5min
Altitude entry: 650m	Altitude exit: 330m	Delta Altitude: 320m
Canyon length: 3000m	Highest rapell: 15m	Amount rapells: 5
Transport: Car required	Rock type:	drainage area: km ²
Season:	Orientation: North	Best Time:
Rating: ★ 3.6 (1)	Info: ★ 0 ()	Belay: ★ 0 ()
Specialities: Permit required,		
Gear: Ropes: 2x30m		
Summary: (machine translated) Large canyon largely without water		
Hydrology:		
Access: (machine translated) From Marbella to Ronda, from there either via Algodonales (faster) or Grazalema (more scenic) to Zahara (about 90 to 100 km). From Zahara on the road to Puerto de las Palomas (which continues to Grazalema) about 5 km uphill until you reach a larger parking lot with signs. Here you can park your car for the access. \nFor the parking place for the car for the exit as well as for the transfer route see: https://maps.google.es/maps?saddr=36.808331,-5.392163&daddr=Carretera+desconocida&hl=es&ll=36.808288,-5.391924&sspn=0.001643,0.002258&geocode=FYumMQId3bit_w%253BFFX_MQIdzX-t_w&t=h&mra=ls&z=14		
Approach: (machine translated) From here, a footpath leads in a northerly direction down into the canyon, which can be easily seen from the nearby (approx. 100 m) Mirador del Rio Bocaleones. After about 100 meters of ascent, hikers and canyoneers reach the bottom of the canyon. For the access see: http://www.wikiloc.com/wikiloc/view.do?id=71678 \n\nAs a canyoneer you used to keep after the fence only 50 m on the trail and then pathless left (SW) down into the canyon bottom to the upper part, but this is now forbidden.		
Tour: (machine translated) This is an impressive canyon with a large semi-cave and some extraordinary stalactite formations. It will have water only after rains, but some pools with stagnant water (quite fresh!) make at least the taking of a wetsuit useful.Begehung May 2002 and Nov. 2009.		
Return: (machine translated) If you do not have a wetsuit with you, you can exit at the end of the canyon shortly after the first elongated shallow pool to the left. With wetsuit it goes on for about 20 minutes in the stream (reasonably rewarding and refreshing especially in the heat) to a bridge. Immediately after this exit to the right on a path that leads a few hundred meters along the stream and then meets a track coming from the left. On this road you go up to the right to Zahara (in total about 3 km).		

Coordinates:

Canyon End [36.8309 -5.4069](#)





Canyon Start [36.8139 -5.4037](#)

Alternative Canyon End [36.8258 -5.4069](#)

Parking at Entry [36.8084 -5.3922](#)

Parking at Exit [36.8312 -5.4067](#)

Reports:

2023-03-09 | System User |    |  |  | |

Daten importiert von <https://canyon.carto.net/cwiki/bin/view/Canyons/GargantaVerdeCanyon.html>