

Schmiedlaine

Info: The quality of this description has not been checked yet or was rated bad.

If you know this canyon, please check this description and file a report with a rating for this description using *Reports* -> *+New Report*. Should you notice any error, please let us know or join the community in order to fix this description yourself.

Create: 2023-03-09 20:52:47

Update: 2023-10-14 09:16:15

Print: 2024-12-22 09:12:08

Country: Deutschland / Germany **Region:** Oberbayern / Upper Bavaria **Subregion:** Landkreis Bad Tölz-Wolfratshausen **Town:** Benediktbeuern

Difficulty: not as difficult

Grading: v3 a3 II

Total time: 4h30

Approachtime: 1h20

Tourtime: 2h30

Returntime: 40min

Altitude entry: 940m

Altitude exit: 770m

Delta Altitude: 170m

Canyon length: 2200m

Highest rapell: 26m

Amount rapells: 3

Transport: Bike/Mountainbike

Rock type:

drainage area: km²

Season:

Orientation: North

Best Time:

Rating: ★ 1.5 (2)

Info: ★ 0 ()

Belay: ★ 0 ()

Specialities:

§ Proscription,

Gear:

Summary: (machine translated)

Hiking canyon with a few rapells

Hydrology:

Access: (machine translated)

We drive to Benediktbeuern and from here continue on the B 11 in the direction of Kochel am See. About 250m after leaving the closed village, we turn left (east) onto Benediktusstraße. After 600m we cross Bonifatiustraße and after another 2000m we turn right onto Schwimmbadstraße. After another 300m we turn left before the bridge over the Lainbach and park our car here in the shade of the trees (Naviziel: "Benediktbeuern, Schwimmbadstraße 32" - 650m altitude) . \n\nThe parking lot of the "Alpenwarmbad Benediktbeuren" on the other side of the bridge is chargeable \n\n

Approach: (machine translated)

Now we follow the AV hiking trail no. 455 according to the signpost "Tutzinger Hütte, Kohlstattalm" (see <https://www.outdooractive.com/de/bergtour/toelzer-land/benediktbeuern-tutzinger-huette-bendiktbeuern/103048679/#dm=1> - until km 4.8). After 3.7 km we pass the Kohlstattalm (1020m altitude) and 400m further on we turn left (east) from the forest road ("Tutzinger Hütte") and take the path that again brings us a good 700m further to the Schmiedlaine. We follow the signs to the dilapidated Triftklausen and thus arrive at the streambed.

Tour: (machine translated)

Quickly we come to the first and at the same time highest rapell (anchor on the right, rapell outside the beam). A few meters after the waterfall, you can climb up to the starting point on a clear track on the left (on older topographic views, a path is marked up to the right). \n\nSoon we come to the next waterfall. Here there is no anchor directly at the waterfall (2018 - but rapell from trees possible on both sides). On the recessed rock wall on the righthand side, however, a knotted rope with a double belay (!) is anchored. Thus, the waterfall is bypassed.\n\nTwo short underground passages follow (optional). Now begins a first phase of a streambed hike with obstacles. After about 20 min follows the next and at the same time last rapell (anchor right on the rock bar, rapell outside the beam).\n\nA good hour of tiring walk and climbing (many tree obstacles) in the streambed follows until you reach the mouth of the Schmiedlaine into the Lainbach.\n\n

Return: (machine translated)

We follow the path downstream on the left bank of the Lainbach (see again <https://www.outdooractive.com/de/bergtour/toelzer-land/benediktbeuern-tutzinger-huette-bendiktbeuern/103048679/#dm=1> - from km 14.5) and thus return to the car at the bridge (3.3 km route).

Coordinates:

Canyon Start [47.6738 11.4431](#)

Canyon End [47.6846 11.4432](#)

Parking Entry and Exit [47.6982 11.4158](#)

Waypoint [47.6850 11.4439](#)





Waypoint [47.6853 11.4433](#)

Waypoint [47.6847 11.4425](#)




Waypoint [47.6838 11.4357](#)

Waypoint [47.6850 11.4324](#)

Reports:

2023-03-09 | System User |   |  |  | |

Info: Teile der Canyonbeschreibung wurden automatisiert übernommen. Konkret die Felder Weblinks, Koordinaten, Rating, Länge des Canyon, Einfachseil Mindestens von <https://www.descente-canyon.com/canyoning/canyon/24144>

2023-03-09 | System User |  |  |  | |

Daten importiert von <https://canyon.carto.net/cwiki/bin/view/Canyons/SchmiedlaineCanyon.html>