

Guadajana





Bco. de Guadajana, Barranco de Guadajana, Guardajamas

Info: The quality of this description has not been checked yet or was rated bad. If you know this canyon, please check this description and file a report with a rating for this description using <i>Reports</i> -> <i>+New Report</i> . Should you notice any error, please let us know or join the community in order to fix this description yourself.		
Create: 2023-03-09 20:53:04	Update: 2023-11-01 16:31:31	Print: 2024-12-22 11:12:49
Country: España / Spain Region: Andalucía / Andalusia Subregion: Granada Town: Lenteji		
Difficulty: not as difficult	Grading: v3 a1 II	Total time:
Approachtime: 5min	Tourtime: 1h30	Returntime:
Altitude entry: 750m	Altitude exit: 600m	Delta Altitude: 150m
Canyon length: 11000m	Highest rapell: 15m	Amount rapells: 7
Transport: on Foot	Rock type:	drainage area: km ²
Season:	Orientation: Southwest	Best Time:
Rating: ★ 1.5 (2)	Info: ★ 0 ()	Belay: ★ 0 ()
Specialities:		
Gear: Ropes: 2x30m		
Summary: (machine translated) Largely waterless rappel canyon, usually only used as access to Lenteji.		
Hydrology:		
Access: (machine translated) In Almunecar, leave the N340 and go north on the SO2 through Jete and Otivar, passing the junction of the road to Lenteji until you reach the road bridge (over the Lenteji) in a left turn (14 km from Almunecar). Park the first car here and take the second car back towards Otivar and turn off towards Lentegí. Just before reaching the village (630 m a.s.l.), turn right onto a paved road (signs 'Piscina' and 'polideportivo'), which first goes far south up to the swimming pool and the upper new part of Lenteji. In this way it is possible to avoid the narrow and steep passage through the town. After passing through the new district on 'Calle Nueva', the tarred surface ends, on the left there is a house with the inscription "El Secanillo" and the road becomes a concrete track. Continue on this road. After 2.5 km -in between the concrete surface is missing- one finds a good parking possibility in a left curve on the righthand side. On the left there is a beige house on a hill, below the house water shoots out of an irrigation canal, fed by the nearby Guadajama spring.		
Approach: (machine translated) Next to the parking lot you can see a narrow dry streambed. Downstream first along the left side of this streambed, then right above further through the orchard fields and after about 4-5 minutes descend into the streambed, where a good opportunity for it can be seen, if necessary rappel from the tree over brushwood.		
Tour: (machine translated) After the confluence of the Barranco Las Palomas from the right, the first springs appear and the stream is watered from then on. The Guadajana is practically only suitable as an alternative climb for the lower part of the Lenteji (see description there).		
Return: (machine translated) Since it makes sense to continue first in the Palomas, and later in the Canón del Lentegi (2.5 hours), the exit is from the latter (see there).		
Coordinates: Canyon Start 36.8493 -3.6824 Parking at Entry 36.8510 -3.6805 Canyon End 36.8435 -3.6875 Parking at Exit 36.8445 -3.6811		




Reports:

2024-06-25 | System User |   |  Dry |  Completed

Automatisch importiert von Descente-Canyon.com für Canyon Guadajana Pas mal de végétation au départ. Bon accès pour Lenteji. (Quelle: <https://www.descente-canyon.com/canyoning/canyon-debit/24016/observations.html>)

2023-03-09 | System User |   |   | |

Info: Teile der Canyonbeschreibung wurden automatisiert übernommen. Konkret die Felder Weblinks, Koordinaten, Rating, Länge des Canyon, Einfachseil Mindestens von <https://www.descente-canyon.com/canyoning/canyon/24016>

2023-03-09 | System User |    | |

Daten importiert von <https://canyon.carto.net/cwiki/bin/view/Canyons/GuadajanaCanyon.html>