

Trou de la Marmite

Trou de la Marmite, Mélogne, Cascades du Trou de la Marmite

Info: The quality of this description has not been checked yet or was rated bad.

If you know this canyon, please check this description and file a report with a rating for this description using *Reports* -> *+New Report*. Should you notice any error, please let us know or join the community in order to fix this description yourself.

Create: 2023-03-09 20:53:55

Update: 2024-01-05 12:28:28

Print: 2025-01-05 01:01:28

Country: France **Region:** Auvergne-Rhône-Alpes **Subregion:** Ain **Town:** Hauteville Lompnes

Difficulty: a little difficult

Grading: v4 a1 I

Total time: 1h26

Approachtime: 1min

Tourtime: 1h10

Returntime: 15min

Altitude entry: 970m

Altitude exit: 880m

Delta Altitude: 90m

Canyon length: 200m

Highest rapell: 57m

Amount rapells: 5

Transport: on Foot

Rock type:

drainage area: km²

Season:

Orientation: West

Best Time:

Rating: ★ 2 (2)

Info: ★ 0 ()

Belay: ★ 0 ()

Specialities:

Gear:

Ropes: 2x 60m

Summary: (machine translated)

Short rappel canyon, usually with little water

Hydrology:

Access: (machine translated)

From Geneva on the highway A 40 about 65 km in the direction of Lyon. After 3 shorter tunnels, you pass the small town of Nantua (on the right below a high viaduct) and then go through a tunnel about 3 km long. We take the next highway exit and arrive at St. Martin du Frere. From here we head south on the D12 (Route de Condamine). After 13 km we turn left onto the D8 and after another 11 km we reach the village of Hauteville-Lompnes. From here we take the D 9 in the direction of Col de la Rochette, Ruffieu. After about 2 km uphill we come to a road bridge, nearby a stone cross. Here we park the car.

Approach: (machine translated)

Above the bridge (from the guardrail) rappel into the stream and down to the culvert.

Tour: (machine translated)

The long rappel is 57 m if you rappel through, 16 + 45 if you take the intermediate level at the natural bridge. Here the anchor on the natural bridge did not seem very safe (2011).

Return: (machine translated)

Either immediately after the high rappel half-left take the path up to the road or the next 3 steps (each 5 m) further down in the stream, then pathless left up until you meet the path up.

Coordinates:

Canyon Start [45.9677 5.6234](#)




Canyon End [45.9668 5.6180](#)

Parking Entry and Exit [45.9676 5.6234](#)




Reports:

2024-07-04 | System User |    Low |  Completed

Automatisch importiert von Descente-Canyon.com für Canyon Trou de la Marmite RAS. Un canyon sec. La premier rappel n'est pas équipé. (Quelle: <https://www.descente-canyon.com/canyoning/canyon-debit/2185/observations.html>)

2023-03-09 | System User |    | |

Info: Teile der Canyonbeschreibung wurden automatisiert übernommen. Konkret die Felder Weblinks, Koordinaten, Rating, Länge des Canyon, Einfachseil Mindestens von <https://www.descente-canyon.com/canyoning/canyon/2185>

2023-03-09 | System User |     | |

Daten importiert von <https://canyon.carto.net/cwiki/bin/view/Canyons/TroudeLaMarmiteCanyon.html>