

Alarrieta (integral)

Cañón de Alarrieta, Barranco de Alarrieta

Info: The quality of this description has not been checked yet or was rated bad.

If you know this canyon, please check this description and file a report with a rating for this description using *Reports* -> *+New Report*. Should you notice any error, please let us know or join the community in order to fix this description yourself.

Create: 2023-03-09 20:53:02

Update: 2023-11-07 19:44:43

Print: 2024-12-22 11:12:36

Country: España / Spain **Region:** País Vasco / Euskal Autonomia Erkidegoa **Subregion:** Vizcaya / Bizkaia

Town: Orozko, Artea

Difficulty: not as difficult

Grading: v3 a3 II

Total time: 4h17

Approachtime: 15min

Tourtime: 4h

Returntime: 2min

Altitude entry: 770m

Altitude exit: 315m

Delta Altitude: 455m

Canyon length: 2500m

Highest rapell: 20m

Amount rapells: 9

Transport: Car optional

Rock type:

drainage area: km²

Season:

Orientation: North

Best Time:

Rating: ★ 1 (2)

Info: ★ 0 ()

Belay: ★ 0 ()

Specialities:

Gear:

Ropes: 2x25m

Summary: (machine translated)

"Natural" forest canyon with lots of walking and downclimbing, plus some rappels and slides.

Hydrology:

Access: (machine translated)

From Bilbao, we first take the AP-68 to exit 3, then the A-2522 to Orozko (about 20 km in total). From Orozko we continue to Ibarra (4 km). From Ibarra we continue in a southeasterly direction to Usabel Auzoa. At the fork we take the right road, a few meters further at the next fork we take the left branch. 650 m after this fork and 4 km from Usabel the road crosses "our" stream. Here we park our car for the exit.\n\nWith the second car we continue and uphill and after 2.8 km (from the bridge) we come to a large parking lot on the right side of the road. Here we park the upper car.

Approach: (machine translated)

From the parking lot we march through the young forest first in a westerly direction, then in a southwesterly uphill direction to the meadow areas. There we bypass the orographic. right branch of the barranco to then enter the left branch. Cf.: \n\n * http://www.barranquismo.net/paginas/barrancos/acceso_sintxita_alarrieta_sintxitagoikoa.jpg

Tour: (machine translated)

First a vertical part with 5 rappels, then a longer run and finally the river walk in the last part with some slides.

Return: (machine translated)

On reaching the road bridge out to the car.

Coordinates:

Canyon Start [43.0611 -2.8412](#)




Canyon End [43.0819 -2.8485](#)

Alternative Canyon Start [43.0661 -2.8436](#)



Parking at Entry [43.0647 -2.8403](#)

Parking at Exit [43.0819 -2.8483](#)

Reports:

2023-03-09 | System User |  |  |  | |

Info: Teile der Canyonbeschreibung wurden automatisiert übernommen. Konkret die Felder Weblinks, Koordinaten, Rating, Länge des Canyon, Einfachseil Mindestens von <https://www.descente-canyon.com/canyoning/canyon/21659>

2023-03-09 | System User | |  |  | |

Daten importiert von <https://canyon.carto.net/cwiki/bin/view/Canyons/AlarrietaCanyon.html>