

Legnone




Val Legnone, Torrente Varroncello

Info: The quality of this description has not been checked yet or was rated bad. If you know this canyon, please check this description and file a report with a rating for this description using <i>Reports</i> -> <i>+New Report</i> . Should you notice any error, please let us know or join the community in order to fix this description yourself.		
Create: 2023-03-09 20:52:19	Update: 2023-10-14 09:16:13	Print: 2024-12-22 10:12:02
Country: Italia / Italy Region: Lombardia Subregion: Lecco Town: Premana		
Difficulty: not as difficult	Grading: v3 a3 II	Total time: 6h45
Approachtime: 2h	Tourtime: 4h	Returntime: 45min
Altitude entry: 1450m	Altitude exit: 980m	Delta Altitude: 470m
Canyon length: 1300m	Highest rapell: 24m	Amount rapells:
Transport:	Rock type:	drainage area: km ²
Season:	Orientation:	Best Time:
Rating: ★ 2.3 (2)	Info: ★ 0 ()	Belay: ★ 0 ()
Specialities:		
Gear:		
Summary: (machine translated) Forest canyon, not very narrow cut (many exits), slippery (especially after confluence with Varroncello).		
Hydrology:		
Access: (machine translated) From Lago di Como - either from Lecco via Introbio or (shorter) from Bellano - SP62 - up into the Valsàssina. At Taceno we turn onto the SP67 and drive up to Premana. There we leave our car in the parking garage (see Google access sketch in photo gallery - 960m altitude).		
Approach: (machine translated) We take the hiking trail in the direction of Alpe Deluguaggio (can also be approached from the top deck of the parking garage - hiking guide Rother, Lake Como, tour no. 29). We pass the houses of the hamlet of Gorla. At the first house of the hamlet of Zucco (1030m altitude) we then pass to the right uphill (several arrows - do not follow the fresh red-white-red markings on the left). After the fork at the chapel (1520m altitude) we leave the path to the left, cross the stream (Torrente Varroncello - 1520m altitude) and on the opposite slope we first keep left uphill for about 20 more meters of altitude, we reach a path again (1540m altitude), which then descends to the entry to Torrente Valle Legnone (1450m altitude).		
Tour: (machine translated) A total of 15 rappel. The descent begins with a 25m rappel. At 1240m, from the left comes the Torrente Varrocello. This doubles the water flow. At a footbridge, get off on the footpath to the left (980m altitude).		
Return: (machine translated) Following the path, immediately after the houses of Zuco, we return to the ascent path and return to Premana.		
Coordinates: Canyon Start 46.0785 9.4217 Canyon End 46.0680 9.4124		

Reports:

2023-03-09 | System User |    |  |  | |

Info: Teile der Canyonbeschreibung wurden automatisiert übernommen. Konkret die Felder Weblinks, Koordinaten, Rating, Länge des Canyon, Einfachseil Mindestens von <https://www.descente-canyon.com/canyoning/canyon/22814>

2023-03-09 | System User |  |  |  | |

Daten importiert von <https://canyon.carto.net/cwiki/bin/view/Canyons/LegnoneCanyon.html>