



# Anisclo med.

Cañón de Añisclo median,Rio Bellos med,Canón de Anisclo (med),Anisclo (med)

|   |                                    |                                       |
|---|------------------------------------|---------------------------------------|
| <b>Info: The quality of this description has not been checked yet or was rated bad.</b><br>If you know this canyon, please check this description and file a report with a rating for this description using <i>Reports</i> -> <i>+New Report</i> . Should you notice any error, please let us know or join the community in order to fix this description yourself.  |                                    |                                       |
| <b>Create:</b> 2023-03-09 20:52:18  | <b>Update:</b> 2023-10-14 09:16:13 | <b>Print:</b> 2024-12-22 11:12:41     |
| <b>Country:</b> España / Spain <b>Region:</b> Aragón <b>Subregion:</b> Huesca <b>Town:</b> Escalona, Puértolas.   |                                    |                                       |
| <b>Difficulty:</b> a little difficult   | <b>Grading:</b> v3 a4 III          | <b>Total time:</b> 9h50               |
| <b>Approachtime:</b> 2h30   | <b>Tourtime:</b> 7h                | <b>Returntime:</b> 20min              |
| <b>Altitude entry:</b> 1410m  | <b>Altitude exit:</b> 920m         | <b>Delta Altitude:</b> 490m           |
| <b>Canyon length:</b> 2000m   | <b>Highest rapell:</b> 21m         | <b>Amount rapells:</b> 13             |
| <b>Transport:</b> on Foot   | <b>Rock type:</b>                  | <b>drainage area:</b> km <sup>2</sup> |
| <b>Season:</b>  | <b>Orientation:</b> South          | <b>Best Time:</b>                     |
| <b>Rating:</b> ★ 4.3 (1)  | <b>Info:</b> ★ 0 ()                | <b>Belay:</b> ★ 0 ()                  |
| <b>Specialities:</b><br>§ Proscription,   |                                    |                                       |
| <b>Gear:</b><br>Ropes: 2x30m  |                                    |                                       |
| <b>Summary:</b> (machine translated)<br>Scenic canyon divided into 3 parts. This is about the second and most beautiful.  |                                    |                                       |
| <b>Hydrology:</b>   |                                    |                                       |
| <b>Access:</b> (machine translated)<br>We drive north on the A-138 from Ainsa in the direction of Bielsa. After 10 km (from the center of Ainsa) we cross the Rio Bellós and then pass through the village of Escalona. 350m after the bridge we turn at the traffic circle in northwestern direction ("Fanlo" - "Anisclocanyon") on HU-631. We drive always along the river (Rio Bellós), we come into the canyon, the road leads partly high along the wall and after 13,2 km we come to a bigger parking area in a hairpin bend to the left. Here we park our car. |                                    |                                       |
| <b>Approach:</b> (machine translated)<br>From the parking lot, a footpath leads down to the San Urbez Bridge, where you can take a look at the lower part of the Rio Bellos. Then it goes into the Anisclo Canyon and up until a place that is indicated on signposts with "La Ripareta". Here the Parranco Pardina comes down from the orographic right side. From here you climb into the river.\n  |                                    |                                       |
| <b>Tour:</b> (machine translated)<br>Up to 30 rappel. Pretty much at the beginning the river notches abruptly about 20 m deep and we come through under a massive natural arch. Then running sections alternate with rappels and swimming sections. Due to the north-south orientation of the canyon, the pools show a true blaze of color in the sunlight. Possible jumps again and again. As the tour progresses, the walks get longer and the drops less. Then you also meet hikers and bathers.   |                                    |                                       |
| <b>Return:</b> (machine translated)<br>At the latest there, where the path we walked in the approach crosses the river, we get off to the left and come back to the car on the approach path.   |                                    |                                       |
| <b>Coordinates:</b><br>Canyon Start <a href="#">42.6107 0.0505</a><br>Canyon End <a href="#">42.5683 0.0531</a>   |                                    |                                       |





## Reports:

---

2023-03-09 | System User |   | |

Info: Teile der Canyonbeschreibung wurden automatisiert übernommen. Konkret die Felder Weblinks, Koordinaten, Rating, Länge des Canyon, Einfachseil Mindestens von <https://www.descente-canyon.com/canyoning/canyon/22410>

---

2023-03-09 | System User |       | |

Daten importiert von <https://canyon.carto.net/cwiki/bin/view/Canyons/AnisclomedCanyon.html>