

# Pruniccia

Ruisseau de Pruniccia

<b>Info: The quality of this description has not been checked yet or was rated bad.</b> If you know this canyon, please check this description and file a report with a rating for this description using <i>Reports</i> -> <i>+New Report</i> . Should you notice any error, please let us know or join the community in order to fix this description yourself.		
<b>Create:</b> 2023-03-09 20:52:37	<b>Update:</b> 2024-02-04 08:46:12	<b>Print:</b> 2025-01-05 12:01:42
<b>Country:</b> France <b>Region:</b> Corse / Corsica Island <b>Subregion:</b> Corse-du-Sud / South Corsica <b>Town:</b> Bocognano		
<b>Difficulty:</b> not as difficult	<b>Grading:</b> v3 a2 III	<b>Total time:</b> 4h45
<b>Approachtime:</b> 1h30	<b>Tourtime:</b> 2h30	<b>Returntime:</b> 45min
<b>Altitude entry:</b> 760m	<b>Altitude exit:</b> 490m	<b>Delta Altitude:</b> 270m
<b>Canyon length:</b> 1600m	<b>Highest rapell:</b> 20m	<b>Amount rapells:</b> 6
<b>Transport:</b> on Foot	<b>Rock type:</b> granite	<b>drainage area:</b> km <sup>2</sup>
<b>Season:</b>	<b>Orientation:</b> South	<b>Best Time:</b>
<b>Rating:</b> ★ 1.7 (2)	<b>Info:</b> ★ 0 ()	<b>Belay:</b> ★ 0 ()
<b>Specialities:</b>		
<b>Gear:</b> Ropes: 2x20m		
<b>Summary:</b> (machine translated) Wild ditch in granite rock, scenic, towards the exit some more attractive passages.		
<b>Hydrology:</b>		
<b>Access:</b> (machine translated) We head for the village of Bocognano on the N193 (Ajaccio - Corte). Either about 40km from Ajaccio or about 41km from Corte over the Col de Vizzavona (1183m above sea level). At the eastern exit of the town, we follow the sign "Richiusa" and take the small road downhill in a northerly direction. After 950m we turn left downhill a few meters before reaching the hamlet of Busso and after another 700m we come to a large parking lot on the left (below) the road. Here we park the car.		
<b>Approach:</b> (machine translated) We cross the Gravona (550m alt.) to the northern bank and follow the trail "boucle d'u nidu à u corbu". We have climbed the embankment and, at the fork, we take the path on the left that goes along the Gravona. After a good 10 min. we come to a fork in the path and here we go right (up). At the point where the path begins to descend in a sharp leftward haipin bend (675m alt.), we take the inconspicuous path that goes uphill through the maquis. At about 750m altitude we pass a rocky ridge (see also photo) and go down immediately after it on the left. Only indistinct tracks lead down through the dense scrub to the streambed (700m alt.) If you want to head for the upper entry at 990m alt., continue along the overgrown path until it reaches the streambed at about 820m altitude (not verified, but marked on IGN map, secateurs essential). There you change to the orographic right slope and climb the rocky ridge to an altitude of 1000m. Here you will find a descent to the stream. In this attractive upper part there are slides and a narrow section with a C32. Jourdan/Fiorina first descend to the lower entry and from here head for the upper entry on the orographic right side of the creek. Additional time required in the access about 1.5 hrs.		
<b>Tour:</b> (machine translated) See video & photos (entry here at about 780m altitude)		
<b>Return:</b> (machine translated) Shortly before reaching Gravona, we take a path to the left (red-orange marking) that leads us along Gravona, first up the slope, upstream (ruined house). Walking downhill again we meet our access path and follow it back to the car.		

**Coordinates:**

Canyon Start [42.1023 9.0533](#)




Parking Entry and Exit [42.0918 9.0665](#)

Canyon End [42.0908 9.0483](#)

Alternative Canyon Start [42.1087 9.0505](#)




**Reports:**

---

2023-03-09 | System User |  |  |  | |

Info: Teile der Canyonbeschreibung wurden automatisiert übernommen. Konkret die Felder Weblinks, Koordinaten, Rating, Länge des Canyon, Einfachseil Mindestens von <https://www.descente-canyon.com/canyoning/canyon/24091>

---

2023-03-09 | System User |  |  |  | |

Daten importiert von <https://canyon.carto.net/cwiki/bin/view/Canyons/PrunicciaCanyon.html>