




Brändbach

Brändbach

Info: The quality of this description has not been checked yet or was rated bad. If you know this canyon, please check this description and file a report with a rating for this description using <i>Reports</i> -> + <i>New Report</i> . Should you notice any error, please let us know or join the community in order to fix this description yourself.		
Create: 2023-03-09 20:52:31	Update: 2023-10-20 21:15:20	Print: 2024-12-22 08:12:38
Country: Schweiz / Switzerland Region: Kanton Glarus Subregion: Glarus Nord Town: Näfels		
Difficulty: not as difficult	Grading: v3 a2 III	Total time: 2h10
Approachtime: 5min	Tourtime: 1h30	Returntime: 35min
Altitude entry: 950m	Altitude exit: 830m	Delta Altitude: 120m
Canyon length: 350m	Highest rapell: 16m	Amount rapells: 9
Transport: Car optional	Rock type:	drainage area: km ²
Season:	Orientation: Southeast	Best Time:
Rating: ★ 1.4 (2)	Info: ★ 0 ()	Belay: ★ 0 ()
Specialities:		
Gear: Ropes: 2x 20m		
Summary: (machine translated) Low water rappel canyon		
Hydrology:		
Access: (machine translated) From the A 3 freeway, take exit no. 45 (Weesen) at the western end of Lake Walen in a southerly direction via Oberurnen to Näfels (5 km from the freeway). At the western edge of the village take the Oberseestraße up the hill towards Obersee. The road passes after a little more than 3 km the Haslensee (no lake in the actual sense - rather a marshy clearing) and divides 1.4 km further at a small reservoir. Hier turn right. If you have 2 cars at your disposal, park the first one 430 m after this turn at the roadside (here a path comes up to the road from below in northeastern direction). With the other or the only car you turn right at the 3rd haipin bends(1,1 km after the reservoir) (actually you go straight on) and park 100 m further at the now following bridge.		
Approach: (machine translated) Entry directly at the bridge, by rappeling from the railing.		
Tour: (machine translated) 8 rappel; usually with poor water flow, because above water drainage. About 1 km above the entry is a dam - after long rains, if necessary, consult the power station. It is possible to install a Rappel Guidé at the 2 water-filled pools in the middle section. Emergency exit almost always possible. cf. also: http://www.schlucht.ch/canyoning-touren-schweiz-2-2010/ostschweiz/bax/39-108-braendbach.html		
Return: (machine translated) After the last rappel point (R 10) descend about 100 m over boulder terrain until a path crosses the stream. Here (if there is only one car at the entry) turn left (east) slightly downhill to the farmstead and from there on a hiking trail back up to the bridge.		
Coordinates: Canyon Start 47.0991 9.0414 Canyon End 47.0975 9.0443 Parking at Exit 47.0962 9.0423 Parking at Entry 47.0991 9.0414		

Reports:

2023-03-09 | System User |  |  |  | |

Info: Teile der Canyonbeschreibung wurden automatisiert übernommen. Konkret die Felder Weblinks, Koordinaten, Rating, Länge des Canyon, Einfachseil Mindestens von <https://www.descente-canyon.com/canyoning/canyon/22584>

2023-03-09 | System User |  |  |  | |

Daten importiert von <https://canyon.carto.net/cwiki/bin/view/Canyons/BraendbachCanyon.html>