




Corzan



Barranco del Corzán, Río Corzán, Corzán

Info: The quality of this description has not been checked yet or was rated bad. If you know this canyon, please check this description and file a report with a rating for this description using <i>Reports</i> -> + <i>New Report</i> . Should you notice any error, please let us know or join the community in order to fix this description yourself.		
Create: 2023-03-09 20:50:22	Update: 2023-11-05 11:16:44	Print: 2024-12-22 10:12:58
Country: España / Spain Region: Galicia Subregion: provincia de La Coruña / Provincia da Coruña Town: Negreira		
Difficulty: easy	Grading: v2 a2 II	Total time: 3h40
Approachtime: 10min	Tourtime: 2h30	Returntime: 1h
Altitude entry: 300m	Altitude exit: 100m	Delta Altitude: 200m
Canyon length: 1800m	Highest rapell: 25m	Amount rapells: 6
Transport: Car optional	Rock type:	drainage area: km ²
Season:	Orientation: South	Best Time:
Rating: ★ 1 (2)	Info: ★ 0 ()	Belay: ★ 0 ()
Specialities:		
Gear: Ropes: 2x30m		
Summary: (machine translated) Mainly river walk; according to the drawn topographic view in the mentioned book and the description there, disappointing descent in open terrain, although the river in its naturalness is not without charm.		
Hydrology:		
Access: (machine translated) From Santiago de Compostela on the C 543 in the direction of Noia. After 11 km, in Betamirans, turn right (north) towards Negreira (about 10 km). In Negreira westwards in the direction of Outes. After 9 km (just before the village of Barbazan, which is a little to the left of the road) you will come to a bridge over the Corzan. Park the car here.		
Approach: (machine translated) It is best to rappel directly from the bridge into the streambed, since the access above the bridge is tedious and not rewarding because of the maquis.		
Tour: (machine translated) 4 rappels, most of them optional, possible jumps and slides		
Return: (machine translated) Shortly before reaching Río Tambe out to the left and as far as possible on the logging roads across the deforested areas back to the road and the car. An alternative for 2 vehicles is described in the topoguide mentioned above.		
Coordinates: Canyon Start 42.8798 -8.8109 Canyon End 42.8642 -8.8066 Parking at Exit 42.8656 -8.7977 Parking at Entry 42.8763 -8.8096 Alternative Canyon Start 42.8763 -8.8098		

Reports:

2023-03-09 | System User |  |  |  | |

Info: Teile der Canyonbeschreibung wurden automatisiert übernommen. Konkret die Felder Weblinks, Koordinaten, Rating, Länge des Canyon, Einfachseil Mindestens von <https://www.descente-canyon.com/canyoning/canyon/21660>

2023-03-09 | System User | |  |  | |

Daten importiert von <https://canyon.carto.net/cwiki/bin/view/Canyons/CorzanCanyon.html>