

# Salt de Vistamar

Salt de Vistamar, Torrent de Salt de Vistamar

<b>Info: The quality of this description has not been checked yet or was rated bad.</b> If you know this canyon, please check this description and file a report with a rating for this description using <i>Reports</i> -> <i>+New Report</i> . Should you notice any error, please let us know or join the community in order to fix this description yourself.		
<b>Create:</b> 2023-03-09 20:54:50	<b>Update:</b> 2023-10-14 09:16:24	<b>Print:</b> 2024-12-22 10:12:07
<b>Country:</b> España / Spain <b>Region:</b> Islas Baleares / Balearic Islands <b>Subregion:</b> Islas Baleares / Balearic Islands <b>Town:</b> Port de Valldemossa		
<b>Difficulty:</b> difficult	<b>Grading:</b> v5 a3 III	<b>Total time:</b> 3h25
<b>Approachtime:</b> 10min	<b>Tourtime:</b> 2h30	<b>Returntime:</b> 45min
<b>Altitude entry:</b> 360m	<b>Altitude exit:</b> 100m	<b>Delta Altitude:</b> 260m
<b>Canyon length:</b> 0m	<b>Highest rapell:</b> 52m	<b>Amount rapells:</b>
<b>Transport:</b>	<b>Rock type:</b>	<b>drainage area:</b> km <sup>2</sup>
<b>Season:</b>	<b>Orientation:</b>	<b>Best Time:</b>
<b>Rating:</b> ★ 2.2 (2)	<b>Info:</b> ★ 0 ( )	<b>Belay:</b> ★ 0 ( )
<b>Specialities:</b>		
<b>Gear:</b>		
<b>Summary:</b> (machine translated) Rappel canyon with some higher verticals, usually dry		
<b>Hydrology:</b>		
<b>Access:</b> (machine translated) Exit the Palma ring road at exit 58 onto the Ma1110 and head north. After 6.8 km, at the traffic circle by the scattered houses of S'Esgleieta (a restaurant on the righthand side), continue north on the Ma 1110. After another 7.9 km we reach the center of Valldemossa. We continue - now on the Ma1130 - in the direction of Andratx. After about 900m we leave the road junction to Soller on the right and about 400m further on - now on the MA10 - we come to the junction (right, NNW) in the direction of Port/Marina de Valldemossa. We turn here on the Ma1131 and go down towards Port de Valldemossa. 4,6 km after the junction we look for a parking place near the right running hairpin bend.  With the second car we drive back to the junction on the plateau. Here we turn right on the MA10. After 1.2 km we turn right again from the MA10 onto a narrow road. This leads after 400m over "our" brook. At the bridge we park our second car. In most descriptions, an access via the access road to the former hotel from the MA10 is described (among others: <a href="https://www.wikiloc.com/canyoneering-trails/salt-de-vistamar-mallorca-5633745">https://www.wikiloc.com/canyoneering-trails/salt-de-vistamar-mallorca-5633745</a> ). Since one must overcome here however the access gate and so a forbidden entrance is obvious, an alternative is offered here. For the implementation see Google Earth in "Photo Gallery".		
<b>Approach:</b> (machine translated) We follow the course of the stream on the orographic left side to the entry at the level of the abandoned hotel.		
<b>Tour:</b> (machine translated) See videos and photos, as well as topographic views! At the penultimate rappel, pass the bushes in the wall on the right, making sure that the rope is also brought to this side in time.		
<b>Return:</b> (machine translated) We follow the tracks to the Torrent de Valldemossa and further to the road where our car is.		
<b>Coordinates:</b> Canyon Start <a href="#">39.7085 2.5954</a> Canyon End <a href="#">39.7129 2.5957</a> Parking at Entry <a href="#">39.7078 2.5968</a> Parking at Exit <a href="#">39.7166 2.5936</a>		



## Reports:

---

2024-05-02 | System User |   |  Dry |  Completed





Automatisch importiert von Descente-Canyon.com für Canyon Salt de Vistamar Un vent de dingue en haut de la grande!Super équipement.La seule et unique vasque pourrie s'évite facilement.Nous nous sommes garés sur la piste après le portail lorsque l'on croise le ruisseau (2 clotures à passer). (Quelle: <https://www.descente-canyon.com/canyoning/canyon-debit/2847/observations.html>)

---

2023-03-09 | System User |   |   | |

Info: Teile der Canyonbeschreibung wurden automatisiert übernommen. Konkret die Felder Weblinks, Koordinaten, Rating, Länge des Canyon, Einfachseil Mindestens von <https://www.descente-canyon.com/canyoning/canyon/2847>

---

2023-03-09 | System User |   |   | |

Daten importiert von <https://canyon.carto.net/cwiki/bin/view/Canyons/SaltdeVistamarCanyon.html>