

# Staffelgraben (unterer)

Staffelgraben (unterer)





<b>Info: The quality of this description has not been checked yet or was rated bad.</b> If you know this canyon, please check this description and file a report with a rating for this description using <i>Reports</i> -> <i>+New Report</i> . Should you notice any error, please let us know or join the community in order to fix this description yourself.		
<b>Create:</b> 2023-03-09 20:50:13	<b>Update:</b> 2023-10-14 09:16:08	<b>Print:</b> 2024-12-22 09:12:39
<b>Country:</b> Deutschland / Germany <b>Region:</b> Oberbayern / Upper Bavaria <b>Subregion:</b> Landkreis Bad Tölz-Wolfratshausen <b>Town:</b> Fall		
<b>Difficulty:</b> not as difficult	<b>Grading:</b> v2 a3 III	<b>Total time:</b> 3h10
<b>Approachtime:</b> 1h5	<b>Tourtime:</b> 1h30	<b>Returntime:</b> 35min
<b>Altitude entry:</b> 875m	<b>Altitude exit:</b> 795m	<b>Delta Altitude:</b> 80m
<b>Canyon length:</b> 500m	<b>Highest rapell:</b> 7m	<b>Amount rapells:</b>
<b>Transport:</b>	<b>Rock type:</b>	<b>drainage area:</b> km <sup>2</sup>
<b>Season:</b>	<b>Orientation:</b> South	<b>Best Time:</b>
<b>Rating:</b> ★ 2.1 (1)	<b>Info:</b> ★ 0 ()	<b>Belay:</b> ★ 0 ()
<b>Specialities:</b> § Proscription,		
<b>Gear:</b>		
<b>Summary:</b> (machine translated) hiking canyon with slides and possible jumps		
<b>Hydrology:</b>		
<b>Access:</b> (machine translated) Coming from Bad Tölz we drive on the B 13, past Lenggries, to the Sylvenstein reservoir (21.5 km). Arrived on the dam crest we keep right on the B 307 in the direction of Fall, Vorderriß. After not quite 6 km (from Dammkrone) we turn right from the B 307 onto a gravel road and park our car in front of the barrier.		
<b>Approach:</b> (machine translated) We continue along the slope and cross the Isar on or next to a dam. About 300m further on the slope describes a right turn. At the exit of the right bend we turn left onto a track that leads north. 70m further on we also turn right from this track and take the forest road, which leads us first steeply uphill in northern direction. About 500m after its beginning the path turns to the left and after another 200m we come to the Staffelgraben (This path - from Isar - can be traced well on the "Bayernatlas" (tick in the menu "Wanderwege", then marked in orange): <a href="http://geoportal.bayern.de/bayernatlas/?X=5269874.36&amp;Y=4461781.60&amp;zoom=11&amp;lang=de&amp;topic=ba&amp;bgLayer=atkis&amp;caLayers=e528a2a8-44e7-46e9-9069-1a8295b113b5">http://geoportal.bayern.de/bayernatlas/?X=5269874.36&amp;Y=4461781.60&amp;zoom=11&amp;lang=de&amp;topic=ba&amp;bgLayer=atkis&amp;caLayers=e528a2a8-44e7-46e9-9069-1a8295b113b5</a> . Now over the Staffelgraben, then we keep to the left of the Seibertsgraben flowing towards us (i.e. orographic. to the right of it) up the slope steeply and at an altitude of 930 m we meet a forest road running crosswise and horizontally. On this now left. After 800m the forest road ends at a turning point. From here in the direction of SSW down the path to the stream.		
<b>Tour:</b> (machine translated) We go down the ditch with the many small pools. We come to a small circular pool, which obviously invites you to jump. But beware: directly under the spray of the small waterfall hides a large boulder. During our 2015 u. 2018 ascent, we found an anchor here for rappel. Walking, climbing, sometimes sliding and jumping, we come to a small but deep pool, which invites us to a 4m jump. A little later we reach the exit of the ditch, where we will meet bathers in good weather.		
<b>Return:</b> (machine translated) Now first in the off. Gravel bed, then later on a left bank path back to the place where we crossed the Staffelgraben on the approach. From here on the Anmarschweg back to the Isar and to the parking lot.		

**Coordinates:**

Canyon Start [47.5721 11.4746](#)

Canyon End [47.5691 11.4840](#)

**Reports:**

2023-03-09 | System User |   |  |  | |

Daten importiert von <https://canyon.carto.net/cwiki/bin/view/Canyons/StaffelgrabenCanyon.html>

**Parts:**

Staffelgraben (oberer), v3 a2 III, 2h15+2h15+55min

Staffelgraben (unterer), v2 a3 III, 1h5+1h30+35min