

# Juncar

Barranco Juncar, Xuncar, Barranco Juncar, Xuncar

**Info: The quality of this description has not been checked yet or was rated bad.**

If you know this canyon, please check this description and file a report with a rating for this description using *Reports* -> *+New Report*. Should you notice any error, please let us know or join the community in order to fix this description yourself.

**Create:** 2023-03-09 20:53:08

**Update:** 2023-10-14 09:16:17

**Print:** 2024-12-22 09:12:49

**Country:** España / Spain **Region:** Aragón **Subregion:** Huesca **Town:** Las Almunias de Rodellar

**Difficulty:** not as difficult

**Grading:** v3 a1 III

**Total time:** 3h50

**Approachtime:** 20min

**Tourtime:** 2h30

**Returntime:** 1h

**Altitude entry:** 780m

**Altitude exit:** 610m

**Delta Altitude:** 170m

**Canyon length:** 1000m

**Highest rapell:** 18m

**Amount rapells:**

**Transport:**

**Rock type:** conglomerate

**drainage area:** km<sup>2</sup>

**Season:**

**Orientation:** Southeast

**Best Time:**

**Rating:** ★ 1.6 (2)

**Info:** ★ 0 ()

**Belay:** ★ 0 ()

**Specialities:**

**Gear:**

**Summary:** (machine translated)

Low water conglomerate - rappel canyon with narrow passages.

**Hydrology:**

**Access:** (machine translated)

From the road Barbastro - Huesca (N 240) about 25 km after Barbastro turn right on the A 1229 direction Abiego, Rodellar. A few hundred meters after Abiego, turn left towards Bierge. A few meters before reaching Bierge, turn right towards Rodellar ( Bco. de Mascun). 8 km after this junction, in a slight bend to the left, is the starting point for the access. Under the tree, of which a substantial part has broken off, we park the car. It is the same starting point as for the access to Cueva Cabrito.

**Approach:** (machine translated)

We follow the dirt road in the direction of NNO. After the stable we leave the dirt road, which goes slightly downhill towards the east, slightly uphill towards the ONO. We cross in this direction to the beginning of Juncar. There is a more direct access from the road (km 9) to Juncar, but it is more difficult to find than the one described here.

**Tour:** (machine translated)

Walking, rappelling (7) and clamming in narrowing conglomerate canyon.

**Return:** (machine translated)

2 options: Either down the Rio Isuala, past a small side canyon, to the cairns on the right. Here the exit of Cueva Cabrito - always following the markers - up to the track on the ridge between Juncar and Cabrito. Alternatively, you can walk up the Rio Isuala for about 150 m and then turn left, first on faint tracks up the slope, later on a track westward to a large meadow. At the southern edge of the meadow, continue west for about 500 m, then - above Bco. Juncar - in a southwesterly direction on the access path back to the car (to be found from the meadow only with a sense of orientation and tracking).

**Coordinates:**

Canyon Start [42.2234 -0.0608](#)

Canyon End [42.2182 -0.0468](#)




## Reports:

---

2023-12-06 | System User |    Low |  Completed




Automatisch importiert von Descente-Canyon.com für Canyon Juncar Interés justo para ser visitado una vez.  
(Quelle: <https://www.descente-canyon.com/canyoning/canyon-debit/2804/observations.html>)

---

2023-03-09 | System User |    | |

Info: Teile der Canyonbeschreibung wurden automatisiert übernommen. Konkret die Felder Weblinks, Koordinaten, Rating, Länge des Canyon, Einfachseil Mindestens von <https://www.descente-canyon.com/canyoning/canyon/2804>

---

2023-03-09 | System User |    | |

Daten importiert von <https://canyon.carto.net/cwiki/bin/view/Canyons/JuncarCanyon.html>