




Torrente Senaiga

Create: 2023-03-09 20:52:54	Update: 2023-10-14 09:16:16	Print: 2024-12-22 06:12:07
Country: Italia / Italy Region: Veneto Subregion: Belluno Town: Lamon		
Difficulty: a little difficult	Grading: v4 a4 III	Total time: 3h25
Approachtime: 15min	Tourtime: 2h30	Returntime: 40min
Altitude entry: 750m	Altitude exit: 560m	Delta Altitude: 190m
Canyon length: m	Highest rapell: 40m	Amount rapells:
Transport: Car required	Rock type:	drainage area: km ²
Season:	Orientation:	Best Time:
Rating: ★ 2.4 (2)	Info: ★ 2 (1)	Belay: ★ 2 (1)
Specialities:		
Gear: Ropes: 2x 40m(1x60m, 2xXXm)		
Summary: (machine translated) Watery, barely set up tour that ends with a 60m waterfall.		
Hydrology:		
Access: (machine translated) Take the SS50 from Belluno towards Feltre and continue towards Fiera di Primiero. Once you have crossed the canyon of Torrente Cison, turn left towards Lamon. At Lamon, follow the signs to San Donato on the left. Once in San Donato, turn left on the asphalt road until you reach a turn-around point in front of a no-driving sign near a fountain. \At Lamon, turn off in the direction of Grotta Senaiga. Follow the sand road until you reach a parking area 500m before the houses of Valnuvola. Here the road crosses a dry stream and just after it begins a rockfall network on the right.		
Approach: (machine translated) Follow the road for about 200m in the direction of San Donato and at a concrete power pole turn right onto a narrow path. Follow this path until you reach a meadow above a building and descend, keeping to the right, on a path that is initially unclear. After about 200m descend on a clearly visible path to the left into the canyon. Entry at ford above a 5m waterfall.		
Tour: (machine translated) Somewhat tricky jump over the 5m waterfall then hiking and downclimbing until the canyons narrows. After climbing over a few tree obstacles follows a long gorge section on bedrock with jumps and slides up to 4m. The scenery here is reminiscent of the Vajo dell Orsa. After a jump follows a longer open hiking section with small jumps before you stand in front of the high waterfall. Do not jump into the pool in front of the waterfall, but cross to the right for about 40m on wooded ribbon until you find a multi-trunked tree with a rope loop. Keeping left for 20m (i.e. in the direction of the waterfall) rappel onto another wide band and from another tree loop rappel 40m freely hanging down into the pool. After that another nice 6m jump before you can ascend left onto a hiking trail.		
Return: (machine translated) Follow the hiking trail over two rickety bridges to the power plant house. Climb the stairs and steeply up to a group of houses (rope traverse). Follow the steep road back to the parking lot.		
Coordinates: Canyon Start 46.0733 11.6841 Parking at Entry 46.0733 11.6883 Parking at Exit 46.0619 11.7040 Canyon End 46.0630 11.6898		

Reports:

2023-09-19 | Jeroen Kirchner |  |   |   |  Low |  Completed

DC- which is always plenty/too much to enter the pool at the bottom of the c65, easily avoidable via right bank, using the 3 intermediate belays, last one is a tree on a ledge. First anchor is mono-point, rest is double. The canyon would be nicer if the waterfall could be descended in the active, but this is dangerous (hence signs on top). More info & topography on website of Canyon of Dolomites agency. A fast return to upper P is possible, interesting if only 1 car, but near impossible to find.

2023-03-09 | System User |  |  |  | |

Daten importiert von <https://canyon.carto.net/cwiki/bin/view/Canyons/TorrenteSenaigaCanyon.html>