

Re




Torrente Re

Info: The quality of this description has not been checked yet or was rated bad. If you know this canyon, please check this description and file a report with a rating for this description using <i>Reports</i> -> + <i>New Report</i> . Should you notice any error, please let us know or join the community in order to fix this description yourself.		
Create: 2023-03-09 20:54:06	Update: 2023-10-14 09:16:21	Print: 2024-12-22 09:12:02
Country: Italia / Italy Region: Lombardia Subregion: Brescia Town: Anfo		
Difficulty: not as difficult	Grading: v3 a2 II	Total time: 1h40
Approachtime: 5min	Tourtime: 1h30	Returntime: 5min
Altitude entry: 500m	Altitude exit: 400m	Delta Altitude: 100m
Canyon length: 500m	Highest rapell: 20m	Amount rapells: 4
Transport: on Foot	Rock type:	drainage area: 8.00km ²
Season: June - September	Orientation: Southeast	Best Time:
Rating: ★ 2 (2)	Info: ★ 0 ()	Belay: ★ 0 ()
Specialities:		
Gear: Ropes: 2x 20m		
Summary: (machine translated) Short rappel canyon, also good for beginners		
Hydrology:		
Access: (machine translated) We drive to Anfo on Lago d'Idro and park our car for the exit in the square in front of the church. With the second car we drive north on the main road SS237 - Via Roma - for about 350m towards Storo and then turn left on Via S. Petronilla towards Passo Maniva. We go up 2 switchbacks, then go through another right turn and then park our car near the church Chiesa di Santa Petronilla (cf. sketch at http://www.canyoning.it/procanyon/re.htm).		
Approach: (machine translated) Now we take the footpath that begins in the next left turn. After about 50m we keep to the right and quickly come to a concrete footbridge. If we only have 1 car available, we can also head for the entry from Anfo on this path, cf. http://www.canyoning.it/procanyon/re/PlanimetriaRe.pdf		
Tour: (machine translated) We enter a little above the concrete path. 4 rappels; on the first (15m) it is recommended to use a redirection. Also at the 3rd rappel a redirection is recommended. Soon after the 4th rappel we reach the first houses of Anfo. Almost in the center, we get off at the last larger pool before the beginning of the riverbed construction on the righthand side.		
Return: (machine translated) To the church and to the car.		
Coordinates: Canyon Start 45.7683 10.4884 Canyon End 45.7665 10.4909 Alternative Canyon Start 45.7670 10.4870 Parking at Entry 45.7693 10.4900 Parking at Exit 45.7665 10.4913		





Reports:

2024-09-15 | System User |    High |  Completed

Automatisch importiert von Descente-Canyon.com für Canyon Re Bien équipé, 2 guidés possible. (Quelle: <https://www.descente-canyon.com/canyoning/canyon-debit/21424/observations.html>)

2023-03-09 | System User |    | |

Info: Teile der Canyonbeschreibung wurden automatisiert übernommen. Konkret die Felder Weblinks, Koordinaten, Rating, Länge des Canyon, Einfachseil Mindestens von <https://www.descente-canyon.com/canyoning/canyon/21424>

2023-03-09 | System User |     | |

Daten importiert von <https://canyon.carto.net/cwiki/bin/view/Canyons/ReCanyon.html>