

Malpaso

Barranco de Malpaso, Barranco Malpaso

Info: The quality of this description has not been checked yet or was rated bad.

If you know this canyon, please check this description and file a report with a rating for this description using *Reports* -> *+New Report*. Should you notice any error, please let us know or join the community in order to fix this description yourself.

Create: 2023-03-09 20:53:10

Update: 2023-11-21 23:40:43

Print: 2024-12-22 10:12:31

Country: España / Spain **Region:** Aragón **Subregion:** Huesca **Town:** Colungo, Asque

Difficulty: not as difficult

Grading: v3 a1 II

Total time: 1h7

Approachtime: 12min

Tourtime: 45min

Returntime: 10min

Altitude entry: 650m

Altitude exit: 600m

Delta Altitude: 50m

Canyon length: 200m

Highest rapell: 18m

Amount rapells: 3

Transport:

Rock type:

drainage area: km²

Season:

Orientation:

Best Time:

Rating: ★ 1.1 (2)

Info: ★ 0 ()

Belay: ★ 0 ()

Specialities:

Gear:

Ropes: 2x20m

Summary: (machine translated)

only useful as a "feeder" to the Barranco de Las Gargantas (Fornocal inferiore)

Hydrology:

Access: (machine translated)

as to Barranco de Las Gargantas (Fornocal inferiore) - cf. there

Approach: (machine translated)

From the west side of the bridge along the orographic right edge of Malpaso up to an orographic right side barranco. Enter the Malpaso via this. Cf.: \n *

<http://michelbechard.perso.sfr.fr/htdocs/CANYON/SecteurVero/Malpasso/Cadre%2520Malpasso.htm>

Tour: (machine translated)

5 rappel, the last three in the narrows.

Return: (machine translated)

Right under the bridge and after about 50 m right up to the bridge. \However, the ascent of the Malpaso only makes sense as an entry variant into the Barranco de Las Gargantas (Fornocal inferiore).

Coordinates:

Canyon Start [42.1906 0.0575](#)

Canyon End [42.1911 0.0598](#)





Reports:

2024-11-11 | System User |    Low |  Completed



Automatisch importiert von Descente-Canyon.com für Canyon Malpaso Un filet d'eau fraîche. Des vasques limpides. Cela change de l'été. On peut remercier les grosses pluies de septembre et octobre 2024 (Quelle: <https://www.descente-canyon.com/canyoning/canyon-debit/21932/observations.html>)

2023-11-03 | System User |    Low |  Completed

Automatisch importiert von Descente-Canyon.com für Canyon Malpaso (Quelle: <https://www.descente-canyon.com/canyoning/canyon-debit/21932/observations.html>)

2023-03-09 | System User |     | |

Info: Teile der Canyonbeschreibung wurden automatisiert übernommen. Konkret die Felder Weblinks, Koordinaten, Rating, Länge des Canyon, Einfachseil Mindestens von <https://www.descente-canyon.com/canyoning/canyon/21932>

2023-03-09 | System User |   | |

Daten importiert von <https://canyon.carto.net/cwiki/bin/view/Canyons/MalpasoCanyon.html>