

Ladral





Ual Murter,Val Murter,Val da Ladral

Info: The quality of this description has not been checked yet or was rated bad. If you know this canyon, please check this description and file a report with a rating for this description using <i>Reports</i> -> <i>+New Report</i> . Should you notice any error, please let us know or join the community in order to fix this description yourself.		
Create: 2023-03-09 20:55:41	Update: 2023-10-14 09:16:28	Print: 2024-12-21 04:12:19
Country: Schweiz / Switzerland Region: Kanton Graubünden Subregion: Region Surselva Town: Waltensburg/Vuorz		
Difficulty: difficult	Grading: v5 a4 III	Total time: 5h55
Approachtime: 1h40	Tourtime: 4h	Returntime: 15min
Altitude entry: 2040m	Altitude exit: 1640m	Delta Altitude: 400m
Canyon length: 0m	Highest rapell: 25m	Amount rapells:
Transport:	Rock type:	drainage area: km ²
Season:	Orientation:	Best Time:
Rating: ★ 2 (2)	Info: ★ 1 (1)	Belay: ★ 1 (1)
Specialities:		
Gear:		
Summary: (machine translated) Alpine rappel canyon		
Hydrology:		
Access: (machine translated) Coming from Chur, we turn right at the end of the highway onto the B19 and drive via Flims, Laax, Ilanz in the direction of Disentis/Muster. 6.3 km after Ilanz we turn right off the B19 and drive up to Waltensburg/Vuorz. Here we buy a "Pickerl" for the toll road up to Val Ladral at the town hall. As the town hall only has very limited opening hours, contact them as early as possible (email: kontakt@waltensburg-vuorz.ch or phone: +41(0)819362000). Costs CHF 25 (2013) or CHF 200 fine. Via Andiast - turn left at the fire station - we now head up into Val Ladral. We park our car at the exit of the slope (1600m altitude). Alternatively, access by bike is also possible (http://www.laval.ch/files/Downloads/Mountainbikekarte.pdf).		
Approach: (machine translated) We climb up the orographic right-hand slope without a path until we reach a path coming up from the left at an altitude of around 1900m. We cross "our" stream at an altitude of around 2000m by following it uphill to the right. Now follow the stream uphill without a path to the entry point at 2040m.		
Tour: (machine translated) A total of about 20 rappels, whereby the lower, more indented part seems more interesting.		
Return: (machine translated) Where the streambed widens, turn right at a suitable point and cross the meadow to the car.		
Coordinates: Canyon Start 46.8181 9.0664 Canyon End 46.8146 9.0828		



Reports:

2023-08-12 | Patrik Bartel |  |   |   |  Low |  Completed

Actually, only the part above the bridge from the approach and the abseils afterwards are worthwhile. Much seems to have collapsed and it is also not really beautiful. (machine translated)

2023-03-09 | System User |   |  |  | |

Info: Teile der Canyonbeschreibung wurden automatisiert übernommen. Konkret die Felder Weblinks, Koordinaten, Rating, Länge des Canyon, Einfachseil Mindestens von <https://www.descente-canyon.com/canyoning/canyon/22096>

2023-03-09 | System User | |  |  | |

Daten importiert von <https://canyon.carto.net/cwiki/bin/view/Canyons/LadralCanyon.html>