

Arandari





Barranco de Arandari, Regata de Arandari, Arandi

Info: The quality of this description has not been checked yet or was rated bad. If you know this canyon, please check this description and file a report with a rating for this description using <i>Reports</i> -> <i>+New Report</i> . Should you notice any error, please let us know or join the community in order to fix this description yourself.		
Create: 2023-03-09 20:53:01	Update: 2023-11-07 11:12:49	Print: 2024-12-22 10:12:37
Country: España / Spain Region: Navarra / Navarre Subregion: Navarra Town: Burgui		
Difficulty: easy	Grading: v2 a1 I	Total time: 1h20
Approachtime: 15min	Tourtime: 1h	Returntime: 5min
Altitude entry: 1150m	Altitude exit: 1080m	Delta Altitude: 70m
Canyon length: 300m	Highest rapell: 13m	Amount rapells: 5
Transport: on Foot	Rock type: limestone	drainage area: km ²
Season:	Orientation: Southeast	Best Time:
Rating: ★ 2.9 (2)	Info: ★ 0 ()	Belay: ★ 0 ()
Specialities:		
Gear: Ropes: 1x30m		
Summary: (machine translated) Short rappel canyon, only slightly incised, mostly without water flow		
Hydrology:		
Access: (machine translated) From Huesca on the A 132 directly or N 330/N 240 via Jaca to Puente la Reina de Jaca. From here, continue 26 km on the N 240 in the direction of Pamplona, then turn right and head north into the Valle de Roncal (Roncal, Isaba). 14 km after turning into the Valle del Roncal you will reach the small town of Burgui. About 300 m before reaching Burgui, you will see a small house on the left, a little below the road. Immediately after that, the road crosses the Arandari River - hardly recognizable. You now come to a larger parking area on the right of the road, where we park our car.		
Approach: (machine translated) From the car about 50 m more in the direction of Burgui, then we take the clear path that goes up to the left (westward). At a fork we keep left and soon come to the streambed.		
Tour: (machine translated) 4 rappel, interesting the natural arch at the exit of the tour.		
Return: (machine translated) After the 4th rappel in the streambed continue and directly at the bridge out onto the road, then left to the car.		
Coordinates: Canyon Start 42.7231 -1.0208 Canyon End 42.7147 -1.0091 Parking Entry and Exit 42.7172 -1.0070		




Reports:

2023-11-25 | System User |    Normal |  Completed

Automatisch importiert von Descente-Canyon.com für Canyon Arandari Bonnes conditions, fait après Palomeras de Flumen et Foz de Fago. 15mn de canyon. (Quelle: <https://www.descente-canyon.com/canyoning/canyon-debit/21529/observations.html>)

2023-03-09 | System User |     | |

Info: Teile der Canyonbeschreibung wurden automatisiert übernommen. Konkret die Felder Weblinks, Koordinaten, Rating, Länge des Canyon, Einfachseil Mindestens von <https://www.descente-canyon.com/canyoning/canyon/21529>

2023-03-09 | System User |     | |

Daten importiert von <https://canyon.carto.net/cwiki/bin/view/Canyons/ArandariCanyon.html>