





Dobra II

Cañón del Dobra II, La Jocica inf., Río Dobra

Info: The quality of this description has not been checked yet or was rated bad. If you know this canyon, please check this description and file a report with a rating for this description using <i>Reports</i> -> <i>+New Report</i> . Should you notice any error, please let us know or join the community in order to fix this description yourself.		
Create: 2023-03-09 20:55:21	Update: 2023-11-04 17:14:08	Print: 2024-12-22 11:12:06
Country: España / Spain Region: Asturias, Principado de / Principality of Asturias Subregion: Asturias Town: Amieva		
Difficulty: a little difficult	Grading: v3 a4 II	Total time: 1h45
Approachtime: 20min	Tourtime: 1h20	Returntime: 5min
Altitude entry: 760m	Altitude exit: 700m	Delta Altitude: 60m
Canyon length: 850m	Highest rapell: 10m	Amount rapells: 5
Transport:	Rock type:	drainage area: km ²
Season:	Orientation: North	Best Time:
Rating: ★ 2.9 (1)	Info: ★ 0 ()	Belay: ★ 0 ()
Specialities: § Proscription, Dam,		
Gear: Ropes: 1x30m		
Summary: (machine translated) Short aquatic and dark canyon with some swimming sections		
Hydrology:		
Access: (machine translated) From the A8 coming from Santander, turn left onto the N-634 when you reach the town of Ribadesella on the north side of the sea and drive to Arriondas. Turn off here onto the N-625 and drive southwards via Cangas de Onis towards Leon, uphill along the Rio Sella. 18 km after Cangas de Onis, immediately after the houses of Ceneya, we turn left after the bridge over the Vallegon (a farm on the right) and drive uphill for about 3.5 km to Amieva. Shortly before reaching the village, a concrete road turns off to the right, which we drive up. Keep right at a junction, reach the Collado d'Angon (820 m above sea level, litter garbage can, starting point for hiking trails), drive down the other side and at the exit of the concrete road you will reach the Central Electrica de Restano (700 m above sea level). We park the car here. If permitted, you can also drive on to the exit (see GPS coordinates) - narrow cement road, not suitable for large motorhomes.		
Approach: (machine translated) We cross the Rio Dobra and climb up a path above the canyon for about 20 minutes. Where the slope descends again and the valley of the Rio Dobra widens, we look for a suitable descent on the slope to the right into the wide streambed here and come downstream to the entry of the canyon.		
Tour: (machine translated) Canyon in a gloomy atmosphere; on entry at 11 o'clock partial sunshine in the deep green pools. 5 rappels. The siphon after the 2nd narrow rappel can be avoided by climbing out on the rock on the left.		
Return: (machine translated) Immediately after the exit of the canyon, turn right and left on the concrete road to the E-Werk and the car.		
Coordinates: Canyon Start 43.2220 -5.0287 Canyon End 43.2241 -5.0304		

Reports:

2023-03-09 | System User |   |  |  | |

Daten importiert von <https://canyon.carto.net/cwiki/bin/view/Canyons/DobraCanyon.html>