

Wirtatobel




Rickenbach

Info: The quality of this description has not been checked yet or was rated bad. If you know this canyon, please check this description and file a report with a rating for this description using <i>Reports</i> -> <i>+New Report</i> . Should you notice any error, please let us know or join the community in order to fix this description yourself.		
Create: 2023-03-09 20:53:46	Update: 2024-08-18 17:35:51	Print: 2024-12-22 06:12:53
Country: Österreich / Austria Region: Vorarlberg Subregion: Bezirk Bregenz Town: Bregenz		
Difficulty: a little difficult	Grading: v4 a3 V	Total time: 1h41
Approachtime: 1min	Tourtime: 1h20	Returntime: 20min
Altitude entry: 650m	Altitude exit: 540m	Delta Altitude: 110m
Canyon length: 800m	Highest rapell: 40m	Amount rapells: 6
Transport: Car optional	Rock type:	drainage area: km ²
Season:	Orientation: South	Best Time:
Rating: ★ 2.2 (2)	Info: ★ 1 (1)	Belay: ★ 2 (1)
Specialities:		
Gear: Ropes: 2 x 45m		
Summary: (machine translated) Actually an insignificant forest stream, only once it breaks off over 40m. This single place is really beautiful, otherwise gibts nothing exciting. The upper part is equipped, but in my opinion not worth a walk, and therefore not described here.		
Hydrology: (machine translated) https://vowis.vorarlberg.at/stationsInfo/tbl_Abflusstationen.aspx		
Access: (machine translated) Drive by car from Bregenz in the direction of Langen. About 5km from Bregenz you drive through an avalanche gallery and park shortly after crossing the Rickenbach on the left side. There is also a bus stop at the entry. From the Bregenz train station there is a bus every hour during the week and every 2 hours on public holidays to the Wirtatobel bus stop.		
Approach: (machine translated) Descend into the streambed right next to the bridge		
Tour: (machine translated) Right at the beginning there is a rappel over 2 cascades (ca.25m) then it goes unspectacular to the 40m rappel. Here first rappel at a tree orographically left about 5m to then rappel from the clamping block the 40m. After that you come to a 20m high abseil point which is secured by an hourglass. The valley becomes wider and wider, the car wreckage in the stream increases. Get off here on the orographic right side to the road.		
Return: (machine translated) From the streambed across the road and avalanche gallery back to the car		
Coordinates: Canyon Start 47.5019 9.7936 Canyon End 47.4975 9.7948 Parking at Exit 47.4931 9.7931 Parking at Entry 47.5023 9.7937		

Reports:

2024-07-20 | Christian Balla |  |   |    |  Normal |  Completed

Anchoring is very moderate, but we always found something. Partly sporty downclimbing. There are obligatory showers and bathing spots, so even in summer it's fresh with 2-3mm wetsuits, but doable. The way back tarnishes the memories of this canyon. It goes steeply up the slope through the forest. Footprints are only occasionally to be found. (machine translated)

2023-03-09 | System User |  |  |  | |

Daten importiert von <https://canyon.carto.net/cwiki/bin/view/Canyons/WirtatobelCanyon.html>